

\$2,193,641.36

BID OF LALONDE CONTRACTORS, INC.

2025

PROPOSAL, CONTRACT, BOND AND SPECIFICATIONS

FOR

ANNUAL CONSTRUCTION & RECONSTRUCTION OF CONCRETE SIDEWALK &
INCIDENTAL CONCRETE CURB & GUTTER WORK ORDERED (DISTRICT 20) BY
THE COMMON COUNCIL

CONTRACT NO. 8789

MUNIS NO. 15377

IN

MADISON, DANE COUNTY, WISCONSIN

AWARDED BY THE COMMON COUNCIL
MADISON, WISCONSIN ON MARCH 11, 2025

CITY ENGINEERING DIVISION
1600 EMIL STREET
MADISON, WISCONSIN 53713

<https://bidexpress.com/login>


**ANNUAL CONSTRUCTION & RECONSTRUCTION OF CONCRETE SIDEWALK &
INCIDENTAL CONCRETE CURB & GUTTER WORK ORDERED (DISTRICT 20) BY
THE COMMON COUNCIL
CONTRACT NO. 8789**

INDEX

SECTION A: ADVERTISEMENT FOR BIDS AND INSTRUCTIONS TO BIDDERS	A-1
SECTION B: PROPOSAL SECTION	B-1
SECTION C: SMALL BUSINESS ENTERPRISE	C-1
SECTION D: SPECIAL PROVISIONS	D-1
SECTION E: BIDDER'S ACKNOWLEDGEMENT	E-1
SECTION F: BEST VALUE CONTRACTING	F-1
SECTION G: BID BOND	G-1
SECTION H: AGREEMENT	H-1
SECTION I: PAYMENT AND PERFORMANCE BOND	I-1

This Proposal, and Agreement have
been prepared by:

**CITY ENGINEERING DIVISION
CITY OF MADISON
MADISON, DANE COUNTY, WISCONSIN**



James M. Wolfe, P.E., City Engineer

JMW: wjm

SECTION A: ADVERTISEMENT FOR BIDS AND INSTRUCTIONS TO BIDDERS

REQUEST FOR BID FOR PUBLIC WORKS CONSTRUCTION CITY OF MADISON, WISCONSIN

A BEST VALUE CONTRACTING MUNICIPALITY

PROJECT NAME:	ANNUAL CONSTRUCTION & RECONSTRUCTION OF CONCRETE SIDEWALK & INCIDENTAL CONCRETE CURB & GUTTER WORK ORDERED (DISTRICT 20) BY THE COMMON COUNCIL
CONTRACT NO.:	8789
SBE GOAL	4%
BID BOND	5%
SBE PRE BID MEETING (2:00 P.M.)	February 6, 2025
PREQUALIFICATION APPLICATION DUE (2:00 P.M.)	February 6, 2025
BID SUBMISSION (2:00 P.M.)	February 13, 2025
BID OPEN (2:30 P.M.)	February 13, 2025
PUBLISHED IN WSJ	January 30 & February 6, 2025

SBE PRE BID MEETING: Pre-Bid Meetings are being held virtually. Advance registration is required. Visit the SBE Meeting web page on Engineering's web site:

<https://www.cityofmadison.com/engineering/developers-contractors/contractors/how-to-bid-public-works-contracts/small-business>.

Questions regarding SBE Program requirements may be directed to Tracy Lomax, Affirmative Action Division. Tracy may be reached at (608) 267-8634, or by email, TLomax@cityofmadison.com.

PREQUALIFICATION APPLICATION: Forms are available on our website, www.cityofmadison.com/engineering/developers-contractors/contractors/how-to-get-prequalified. If not currently prequalified in the categories listed in Section A, an amendment to your Prequalification will need to be submitted prior to the same due date. Postmark is not applicable.

BIDS TO BE SUBMITTED: by hand to 1600 EMIL ST., MADISON, WI 53713 or online at www.bidexpress.com.

Bids may be submitted on line through Bid Express or in person at 1600 Emil St. The bids will be posted on line after the bid opening. If you have any questions, please call Alane Boutelle at (608) 267-1197.

STANDARD SPECIFICATIONS

The City of Madison's Standard Specifications for Public Works Construction - 2025 Edition, as supplemented and amended from time to time, forms a part of these contract documents as if attached hereto.

These standard specifications are available on the City of Madison Public Works website, www.cityofmadison.com/engineering/developers-contractors/standard-specifications.

The Contractor shall review these Specifications prior to preparation of proposals for the work to be done under this contract, with specific attention to Article 102, "BIDDING REQUIREMENTS AND CONDITIONS" and Article 103, "AWARD AND EXECUTION OF THE CONTRACT." For the convenience of the bidder, below are highlights of three subsections of the specifications.

SECTION 102.1: PRE-QUALIFICATION OF BIDDERS

In accordance with Wisconsin State Statutes 66.0901 (2) and (3), all bidders must submit to the Board of Public Works proof of responsibility on forms furnished by the City. The City requires that all bidders be qualified on a biennial basis.

Bidders must present satisfactory evidence that they have been regularly engaged in the type of work specified herein and they are fully prepared with necessary capital, materials, machinery and supervisory personnel to conduct the work to be contracted for to the satisfaction of the City. All bidders must be pre-qualified by the Board of Public Works for the type of construction on which they are bidding prior to the opening of the bid.

In accordance with Section 39.02(9)(a)l. of the General Ordinances, all bidders shall submit in writing to the Affirmative Action Division Manager of the City of Madison, a Certificate of Compliance or an Affirmative Action Plan at the same time or prior to the submission of the proof of responsibility forms.

The bidder shall be disqualified if the bidder fails to or refuses to, prior to opening of the bid, submit a Certificate of compliance, Affirmative Action Plan or Affirmative Action Data Update, as applicable, as defined by Section 39.02 of the General Ordinances (entitled Affirmative Action) and as required by Section 102.11 of the Standard Specifications.

SECTION 102.4 PROPOSAL

No bid will be accepted that does not contain an adequate or reasonable price for each and every item named in the Schedule of Unit Prices.

A lump sum bid for the work in accordance with the plans and specifications is required. The lump sum bid must be the same as the total amounts bid for the various items and it shall be inserted in the space provided.

All papers bound with or attached to the proposal form are considered a part thereof and must not be detached or altered when the proposal is submitted. The plans, specifications and other documents designated in the proposal form will be considered a part of the proposal whether attached or not.

A proposal submitted by an individual shall be signed by the bidder or by a duly authorized agent. A proposal submitted by a partnership shall be signed by a member/partner or by a duly authorized agent thereof. A proposal submitted by a corporation shall be signed by an authorized officer or duly authorized registered agent of such corporation, and the proposal shall show the name of the State under the laws of which such corporation was chartered. The required signatures shall in all cases appear in the space provided thereof on the proposal.

Each proposal shall be placed, together with the proposal guaranty, in a sealed envelope, so marked as to indicate name of project, the contract number or option to which it applies, and the name and address of the Contractor or submitted electronically through Bid Express (www.bidexpress.com). Proposals will be accepted at the location, the time and the date designated in the advertisement. Proposals received after the time and date designated will be returned to the bidder unopened.

SECTION 102.5: BID DEPOSIT (PROPOSAL GUARANTY)

All bids, sealed or electronic, must be accompanied with a Bid Bond (City of Madison form) equal to at least 5% of the bid or a Certificate of Annual/Biennial Bid Bond or certified check, payable to the City Treasurer. Bid deposit of the successful bidders shall be returned within forty-eight (48) hours following execution of the contract and bond as required.

MINOR DISCREPENCIES

Bidder is responsible for submitting all forms necessary for the City to determine compliance with State and City bidding requirements. Notwithstanding any language to the contrary contained herein, the City

may exercise its discretion to allow bidders to correct or supplement submissions after bid opening, if the minor discrepancy, bid irregularity or omission is insignificant and not one related to price, quality, quantity, time of completion or performance of the contract.

Bidders for this Contract(s) must be Pre-Qualified for at least one of the following type(s) of construction denoted by an ☒

Building Demolition

- 101 ☐ Asbestos Removal
120 ☐ House Mover

- 110 ☐ Building Demolition

Street, Utility and Site Construction

- 201 ☐ Asphalt Paving
205 ☐ Blasting
210 ☐ Boring/Pipe Jacking
215 ☐ Concrete Paving
220 ☒ Con. Sidewalk/Curb & Gutter/Misc. Flat Work
221 ☐ Concrete Bases and Other Concrete Work
222 ☐ Concrete Removal
225 ☐ Dredging
230 ☐ Fencing
235 ☐ Fiber Optic Cable/Conduit Installation
240 ☐ Grading and Earthwork
241 ☐ Horizontal Saw Cutting of Sidewalk
242 ☐ Hydro Excavating
243 ☐ Infrared Seamless Patching
245 ☐ Landscaping, Maintenance
246 ☐ Ecological Restoration
250 ☐ Landscaping, Site and Street
251 ☐ Parking Ramp Maintenance
252 ☐ Pavement Marking
255 ☐ Pavement Sealcoating and Crack Sealing
260 ☐ Petroleum Above/Below Ground Storage Tank Removal/Installation
262 ☐ Playground Installer

- 265 ☐ Retaining Walls, Precast Modular Units
270 ☐ Retaining Walls, Reinforced Concrete
275 ☐ Sanitary, Storm Sewer and Water Main Construction
276 ☐ Sawcutting
280 ☐ Sewer Lateral Drain Cleaning/Internal TV Insp.
285 ☐ Sewer Lining
290 ☐ Sewer Pipe Bursting
295 ☐ Soil Borings
300 ☐ Soil Nailing
305 ☐ Storm & Sanitary Sewer Laterals & Water Svc.
310 ☐ Street Construction
315 ☐ Street Lighting
318 ☐ Tennis Court Resurfacing
320 ☐ Traffic Signals
325 ☐ Traffic Signing & Marking
332 ☐ Tree pruning/removal
333 ☐ Tree, pesticide treatment of
335 ☐ Trucking
340 ☐ Utility Transmission Lines including Natural Gas, Electrical & Communications
399 ☐ Other _____

Bridge Construction

- 501 ☐ Bridge Construction and/or Repair

Building Construction

- 401 ☐ Floor Covering (including carpet, ceramic tile installation, rubber, VCT)
402 ☐ Building Automation Systems
403 ☐ Concrete
404 ☐ Doors and Windows
405 ☐ Electrical - Power, Lighting & Communications
410 ☐ Elevator - Lifts
412 ☐ Fire Suppression
413 ☐ Furnishings - Furniture and Window Treatments
415 ☐ General Building Construction, Equal or Less than \$250,000
420 ☐ General Building Construction, \$250,000 to \$1,500,000
425 ☐ General Building Construction, Over \$1,500,000
428 ☐ Glass and/or Glazing
429 ☐ Hazardous Material Removal
430 ☐ Heating, Ventilating and Air Conditioning (HVAC)
433 ☐ Insulation - Thermal
435 ☐ Masonry/Tuck pointing

- 437 ☐ Metals
440 ☐ Painting and Wallcovering
445 ☐ Plumbing
450 ☐ Pump Repair
455 ☐ Pump Systems
460 ☐ Roofing and Moisture Protection
464 ☐ Tower Crane Operator
461 ☐ Solar Photovoltaic/Hot Water Systems
465 ☐ Soil/Groundwater Remediation
466 ☐ Warning Sirens
470 ☐ Water Supply Elevated Tanks
475 ☐ Water Supply Wells
480 ☐ Wood, Plastics & Composites - Structural & Architectural
499 ☐ Other _____

State of Wisconsin Certifications

- 1 ☐ Class 5 Blaster - Blasting Operations and Activities 2500 feet and closer to inhabited buildings for quarries, open pits and road cuts.
2 ☐ Class 6 Blaster - Blasting Operations and Activities 2500 feet and closer to inhabited buildings for trenches, site excavations, basements, underwater demolition, underground excavations, or structures 15 feet or less in height.
3 ☐ Class 7 Blaster - Blasting Operations and Activities for structures greater than 15' in height, bridges, towers, and any of the objects or purposes listed as "Class 5 Blaster or Class 6 Blaster".
4 ☐ Petroleum Above/Below Ground Storage Tank Removal and Installation (Attach copies of State Certifications.)
5 ☐ Hazardous Material Removal (Contractor to be certified for asbestos and lead abatement per the Wisconsin Department of Health Services, Asbestos and Lead Section (A&LS).) See the following link for application: www.dhs.wisconsin.gov/Asbestos/Cert. State of Wisconsin Performance of Asbestos Abatement Certificate must be attached.
6 ☐ Certification number as a Certified Arborist or Certified Tree Worker as administered by the International Society of Arboriculture
7 ☐ Pesticide application (Certification for Commercial Applicator For Hire with the certification in the category of turf and landscape (3.0) and possess a current license issued by the DATCP)
8 ☐ State of Wisconsin Master Plumbers License.

SECTION B: PROPOSAL

Please refer to the
Bid Express Website
at <https://bidexpress.com>
look up contract number
and go to
Section B: Proposal Page

You can access all City of Madison bid solicitations for FREE at www.bidexpress.com

Click on the "Register for Free" button and follow the instructions to register your company and yourself. You will be asked for a payment subscription preference, since you may wish to bid online someday. Simply choose the method to pay on a 'per bid' basis. This requires no payment until / unless you actually bid online. You can also choose the monthly subscription plan at this time. You will, however, be asked to provide payment information. Remember, you can change your preference at anytime. You will then be able to complete your free registration and have full access to the site. Your free access does not require completion of the 'Digital ID' process, so you will have instant access for viewing and downloading. To be prepared in case you ever do wish to bid online, you may wish to establish your digital ID also, since you cannot bid without a Digital ID.

If you have any problems with the free registration process, you can call the bidexpress help team, toll free at 1-888-352-2439 (option 1, option1).

SECTION C: SMALL BUSINESS ENTERPRISE

Instructions to Bidders City of Madison SBE Program Information

2 Small Business Enterprise (SBE) Program Information

2.1 Policy and Goal

The City of Madison reaffirms its policy of nondiscrimination in the conduct of City business by maintaining a procurement process which remains open to all who have the potential and ability to sell goods and services to the City. It is the policy of the City of Madison to allow Small Business Enterprises (SBE) maximum feasible opportunity to participate in City of Madison contracting. The bidder acknowledges that its bid has been submitted in accordance with the SBE program and is for the public's protection and welfare.

Please refer to the "ADVERTISEMENT FOR BIDS" for the goal for the utilization of SBEs on this project. SBEs may participate as subcontractors, vendors and/or suppliers, which provide a commercially useful function. The dollar value for SBE suppliers or 'materials only' vendors shall be discounted to 60% for purposes of meeting SBE goals.

A bidder which achieves or exceeds the SBE goal will be in compliance with the SBE requirements of this project. In the event that the bidder is unable to achieve the SBE goal, the bidder must demonstrate that a good faith effort to do so was made. Failure to either achieve the goal or demonstrate a good faith effort to do so will be grounds for the bidder being deemed a non-responsible contractor ineligible for award of this contract.

A bidder may count towards its attainment of the SBE goal only those expenditures to SBEs that perform a commercially useful function. For purposes of evaluating a bidder's responsiveness to the attainment of the SBE goal, the contract participation by an SBE is based on the percentage of the total base bid proposed by the Contractor. The total base bid price is inclusive of all addenda.

Work performed by an SBE firm in a particular transaction can be counted toward the goal only if it involves a commercially useful function. That is, in light of industry practices and other relevant considerations, does the SBE firm have a necessary and useful role in the transaction, of a kind for which there is a market outside the context of the SBE Program, or is the firm's role a superfluous step added in an attempt to obtain credit towards goals? If, in the judgment of the Affirmative Action Division, the SBE firm will not perform a commercially useful function in the transaction, no credit towards goals will be awarded.

The question of whether a firm is performing a commercially useful function is completely separate from the question of whether the firm is an eligible SBE. A firm is eligible if it meets the definitional criteria and ownership and control requirements, as set forth in the City of Madison's SBE Program.

If the City of Madison determines that the SBE firm is performing a commercially useful function, then the City of Madison must then decide what that function is. If the commercially useful function is that of an SBE vendor / supplier that regularly transacts business with the respective product, then the City of Madison will count 60% of the value of the product supplied toward SBE goals.

To be counted, the SBE vendor / supplier must be engaged in selling the product in question to the public. This is important in distinguishing an SBE vendor / supplier, which has a regular trade with a variety of customers, from a firm which performs supplier-like functions on an ad hoc basis or for only one or two contractors with whom it has a special relationship.

A supplier of bulk goods may qualify as an eligible SBE vendor / supplier if it either maintains an inventory or owns or operates distribution equipment. With respect to the distribution equipment; e.g., a fleet of trucks, the term "operates" is intended to cover a situation in which the supplier leases the equipment on a regular basis for its entire business. It is not intended to cover a situation in which the firm simply provides drivers for trucks owned or leased by another party; e.g., a prime contractor, or leases such a party's trucks on an ad hoc basis for a specific job.

If the commercially useful function being performed is not that of a qualified SBE vendor / supplier, but rather that of delivery of products, obtaining bonding or insurance, procurement of personnel, acting as a broker or manufacturer's representative in the procurement of supplies, facilities, or materials, etc., only the fees or commissions will apply towards the goal.

For example, a business that simply transfers title of a product from manufacturer to ultimate purchaser; e. g., a sales representative who re-invoices a steel product from the steel company to the Contractor, or a firm that puts a product into a container for delivery would not be considered a qualified SBE vendor / supplier. The Contractor would not receive credit based on a percentage of the cost of the product for working with such firms.

Concerning the use of services that help the Contractor obtain needed supplies, personnel, materials or equipment to perform a contract: only the fee received by the service provider will be counted toward the goal. For example, use of a SBE sales representative or distributor for a steel company, if performing a commercially useful function at all, would entitle the Contractor receiving the steel to count only the fee paid to the representative or distributor toward the goal. This provision would also govern fees for professional and other services obtained expressly and solely to perform work relating to a specific contract.

Concerning transportation or delivery services: if an SBE trucking company picks up a product from a manufacturer or a qualified vendor / supplier and delivers the product to the Contractor, the commercially useful function it is performing is not that of a supplier, but simply that of a transporter of goods. Unless the trucking company is itself the manufacturer or a qualified vendor / supplier in the product, credit cannot be given based on a percentage of the cost of the product. Rather, credit would be allowed for the cost of the transportation service.

The City is aware that the rule's language does not explicitly mention every kind of business that may contribute work on this project. In administering these programs, the City would, on a case-by-case basis, determine the appropriate counting formula to apply in a particular situation.

2.2 Contract Compliance

Questions concerning the SBE Program shall be directed to the Contract Compliance Officer of the City of Madison Department of Civil Rights, Affirmative Action Division, 210 Martin Luther King, Jr. Blvd., Room 523, Madison, WI 53703; telephone (608) 266-4910.

2.3 Certification of SBE by City of Madison

The Affirmative Action Division maintains a directory of SBEs which are currently certified as such by the City of Madison. Contact the Contract Compliance Officer as indicated in Section 2.2 to receive a copy of the SBE Directory or you may access the SBE Directory online at <https://www.cityofmadison.com/civil-rights/contract-compliance>.

All contractors, subcontractors, vendors and suppliers seeking SBE status must complete and submit the **Targeted Business Certification Application** to the City of Madison Affirmative Action Division by the time and date established for receipt of bids. A copy of the Targeted Business Certification Application is available by contacting the Contract Compliance Officer at the address and telephone indicated in Section 2.2 or you may access the Targeted Business Certification Application online at www.cityofmadison.com/civil-rights/contract-compliance/targeted-business-enterprise-programs/targeted-business-enterprise. Submittal of the Targeted Business Certification Application by the time specified does not guarantee that the applicant will be certified as a SBE eligible to be utilized towards meeting the SBE goal for this project.

2.4 Small Business Enterprise Compliance Report

2.4.1 Good Faith Efforts

Bidders shall take all necessary affirmative steps to assure that SBEs are utilized when possible and that the established SBE goal for this project is achieved. A contractor who self performs a portion of the work, and is pre-qualified to perform that category of work, may subcontract that portion of the work, but shall not be required to do so. When a bidder is unable to achieve the established SBE goal, the bidder must demonstrate that a good faith effort to do so was made. Such a good faith effort should include the following:

- 2.4.1.1 Attendance at the pre-bid meeting.
- 2.4.1.2 Using the City of Madison's directory of certified SBEs to identify SBEs from which to solicit bids.
- 2.4.1.3 Assuring that SBEs are solicited whenever they are potential sources.
- 2.4.1.4 Referring prospective SBEs to the City of Madison Affirmative Action Division for certification.
- 2.4.1.5 Dividing total project requirements into smaller tasks and/or quantities, where economically feasible, to permit maximum feasible SBE participation.
- 2.4.1.6 Establishing delivery schedules, where requirements permit, which will encourage participation by SBEs.
- 2.4.1.7 Providing SBEs with specific information regarding the work to be performed.
- 2.4.1.8 Contacting SBEs in advance of the deadline to allow such businesses sufficient time to prepare a bid.
- 2.4.1.9 Utilizing the bid of a qualified and competent SBE when the bid of such a business is deemed reasonable (i.e. 5% above the lowest bidder), although not necessarily low.
- 2.4.1.10 Contacting SBEs which submit a bid, to inquire about the details of the bid and confirm that the scope of the work was interpreted as intended.
- 2.4.1.11 Completion of Cover Page (page C-6), Summary Sheet (page C-7) and SBE Contact Reports (pages C-8 and C9) if applicable.

2.4.2 Reporting SBE Utilization and Good Faith Efforts

The Small Business Enterprise Compliance Report is to be submitted by the bidder with the bid. This report is due by the specified bid closing time and date. Bids submitted without a completed SBE Compliance Report as outlined below may be deemed non-responsible and the bidder ineligible for award of this contract. Notwithstanding any language to the contrary contained herein, the City may exercise its discretion to allow bidders to correct or supplement submissions after bid opening, if the minor discrepancy, bid irregularity or omission is insignificant and not one related to price, quality, quantity, time of completion, performance of the contract, or percentage of SBE utilization.

2.4.2.1 If the Bidder meets or exceeds the goal established for SBE utilization, the Small Business Enterprise Compliance Report shall consist of the following:

2.4.2.1.1 **Cover Page**, Page C-6; and

2.4.2.1.2 **Summary Sheet**, C-7.

2.4.2.2 If the bidder does not meet the goal established for SBE utilization, the Small Business Enterprise Compliance Report shall consist of the following:

2.4.2.2.1 **Cover Page**, Page C-6;

2.4.2.2.2 **Summary Sheet**, C-7; and

2.4.2.2.3 **SBE Contact Report**, C-8 and C-9. (A separate Contact Report must be completed for each applicable SBE which is not utilized.)

2.5 Appeal Procedure

A bidder which does not achieve the established goal and is found non-responsible for failure to demonstrate a good faith effort to achieve such goal and subsequently denied eligibility for award of contract may appeal that decision to the Small Business Enterprises Appeals Committee. All appeals shall be made in writing, and shall be delivered to and received by the City Engineer no later than 4:30 PM on the third business day following the bidder's receipt of the written notification of ineligibility by the Affirmative Action Division Manager. Postmark not acceptable. The notice of appeal shall state the basis for the appeal of the decision of the Affirmative Action Division Manager. The Appeal shall take place in accordance with Madison General Ordinance 33.54.

2.6 SBE Requirements After Award of the Contract

The successful bidder shall identify SBE subcontractors, suppliers and vendors on the subcontractor list in accordance with the specifications. The Contractor shall submit a detailed explanation of any variances between the listing of SBE subcontractors, vendors and/or suppliers on the subcontractor list and the Contractor's SBE Compliance Report for SBE participation.

No change in SBE subcontractors, vendors and/or suppliers from those SBEs indicated in the SBE Compliance Report will be allowed without prior approval from the Engineer and the Affirmative Action Division. The contractor shall submit in writing to the City of Madison Affirmative Action Division a request to change any SBE citing specific reasons which necessitate such a change. The Affirmative Action Division will use a general test of reasonableness in approving or rejecting the contractor's request for change. If the request is approved, the Contractor will make every effort to utilize another SBE if available.

The City will monitor the project to ensure that the actual percentage commitment to SBE firms is carried out.

2.7 SBE Definition and Eligibility Guidelines

A Small Business Enterprise is a business concern awarded certification by the City of Madison. For the purposes of this program a Small Business Enterprise is defined as:

- A. An independent business operated under a single management. The business may not be a subsidiary of any other business and the stock or ownership may not be held by any individual or any business operating in the same or a similar field. In determining whether an entity qualifies as a SBE, the City shall consider all factors relevant to being an independent business including, but not limited to, the date the business was established, adequacy of its resources for the work in which it proposes to involve itself, the degree to which financial, equipment leasing and other relationships exist with other ineligible firms in the same or similar lines of work. SBE owner(s) shall enjoy the customary incidents of ownership and shall share in the risks and profits commensurate with their enjoyment interests, as demonstrated by an examination of the substance rather than form or arrangements that may be reflected in its ownership documents.
- B. A business that has averaged no more than \$4.0 million in annual gross receipts over the prior three year period and the principal owner(s) do not have a personal net worth in excess of \$1.32 million.

Firm and/or individuals that submit fraudulent documents/testimony may be barred from doing business with the City and/or forfeit existing contracts.

SBE certification is valid for one (1) year unless revoked.

SECTION D: SPECIAL PROVISIONS

ANNUAL CONSTRUCTION & RECONSTRUCTION OF CONCRETE SIDEWALK & INCIDENTAL CONCRETE CURB & GUTTER WORK ORDERED (DISTRICT 20) BY THE COMMON COUNCIL CONTRACT NO. 8789

It is the intent of these Special Provisions to set forth the final contractual intent as to the matter involved and shall prevail over the Standard Specifications and plans whenever in conflict therewith. In order that comparisons between the Special Provisions can be readily made, the numbering system for the Special Provisions is equivalent to that of the Specifications.

Whenever in these Specifications the term "Standard Specifications" appears, it shall be taken to refer to the City of Madison Standard Specifications for Public Works Construction and Supplements thereto.

SECTION 102.11: BEST VALUE CONTRACTING

This Contract shall be considered a Best Value Contract if the Contractor's bid is equal to or greater than \$76,500 for a single trade contract; or equal to or greater than \$373,000 for a multi-trade contract pursuant to MGO 33.07(7).

SECTION 104 SCOPE OF WORK

The Contractor shall perform repair work primarily throughout Aldermanic District 20. This work includes replacing defective sidewalk, curb and gutter, and sidewalk ramps, including truncated domes (supplied by the contractor), and associated work. A list of repair locations and an area map have been provided within these Special Provisions for reference.

The Contractor shall also install new sidewalk and concrete bus pads at those locations designated by the Common Council, and as directed by the Engineer.

SECTION 104.3 CHANGES IN THE WORK

The quantities of the items listed in this Contract are estimates only, based upon sidewalks marked in the 20th Aldermanic District. The quantities of the items are subject to change.

The City reserves the right to decrease or increase any of the quantities of the items bid upon without any change in the unit price bid, unless by mutual agreement by both the Contractor and the City.

If the quantity of any item is reduced, such decrease **SHALL NOT** constitute a claim for damages by the Contractor for loss of anticipated profits, **NOR** shall the Contractor be compensated for any overhead, equipment, material, and labor charges, or any other costs incurred in the expectation of any quantity of work originally estimated in the Contract.

SECTION 104.4 INCREASE OR DECREASE QUANTITIES

The Contractor shall note that some bid item quantities may increase or decrease based on what is encountered in the field. If the actual field conditions vary from the plan quantity, no additional compensation shall be given for increasing or decreasing quantities. Any overruns shall be paid for under the appropriate bid item(s) without any penalty or change to the bid item price for the associated bid item. The Contractor shall not be reimbursed for any deletions to the contract. No change to the unit bid price will be allowed for changes to the quantities.

The City reserves the authority to delete or add any number of these systems from the Contract. Should this occur, the Contractor shall not be eligible for any additional compensation for the remainder of the systems.

SECTION 104.10 CLEANING UP

Remaining concrete dust and slurry shall be cleaned and removed from sidewalk surface as well as surrounding railings, sidewalk, pavement, driveways, landscaping, or other objects in the vicinity of work upon completion of concrete sawcutting.

Excess concrete from finishing operations and from spillage into SASs and inlets and on adjacent sidewalk and/or street shall be removed immediately.

This work shall be incidental to operations connected with this contract.

SECTION 105.12 COOPERATION OF THE CONTRACTOR

The City of Madison has been given to understand that work may be undertaken by others in approximately the same time frame in District 20 as this proposed project. This contract shall not be responsible for removing/replacing sidewalk within the limits of the other reconstruction projects. A separate contract shall be awarded to sawcut trip hazards. This work may be ongoing at the same time. It shall be the Contractor's responsibility to verify this information and subsequent changes in the scheduling of the work by others and to make corrections in his/her construction timetable as required. The Contractor shall coordinate the work under this contract with the work by others stated below.

Sidewalk and curb repair/replacement projects including:

- *Horizontal Sawcutting of Concrete Sidewalk, District 20 (Contract #8791)
- *Public Works Projects, Private Developments, and Utility Work in District 20

Projects and/or Streets may be deleted or added to the above list.

SECTION 107.1 PUBLIC CONVENIENCE AND SAFETY

The Contractor shall strictly adhere to Section 182.0175, Wisconsin Statutes, regarding notification and location of utilities, including but not limited to three working days advance notice. The Contractor shall notify the Diggers Hotline at 1-800-242-8511 before moving onto and starting work on each of the various streets.

The Contractor shall schedule the operations so as to cause a minimum of interruption, interference or disturbance to the operation of stores, businesses, office buildings, hotels, churches, etc., and to allow access by pedestrians and emergency, delivery and service vehicles at all times.

The contractor shall coordinate work with other construction projects in District 20 so that sidewalk is open on one side of the street at all times.

The contractor shall not work on sidewalks on streets within two blocks of schools while in session.

If sidewalk exists on both sides of any given block, the Contractor shall complete all repairs and reopen the sidewalk on one side of the block before beginning repairs on the opposite side of the block.

The Contractor shall not progress through the Aldermanic District in a random fashion. A single ward of the district shall be completed before moving into another ward unless otherwise directed by the Engineer.

The Contractor shall properly barricade and light all work areas in accordance with the City of Madison Standards for Sidewalk and Bike Closures and the State of Wisconsin Standard Detail Drawing S.D.D. 15D30-1.

Access to all driveways within the project limits shall be maintained whenever possible. During times when work is through a driveway or will prevent access to driveways, the Contractor shall notify all residents, a minimum of 48 hours in advance, if vehicular access cannot be provided to their property. All residential driveway access shall be restored within ten (10) days of removal, including concrete cure time and asphalt paving.

Access to commercial driveways and multi-family units shall be maintained at all times unless arrangements are made with the property owner and approved by the Engineer. No additional compensation shall be given for maintaining access.

At locations with sidewalk repairs through driveways, if curing concrete is not in place prior to the weekend, $\frac{3}{4}$ " crushed stone or crushed concrete shall be furnished and installed by the Contractor to allow for weekend access unless otherwise directed by the Engineer. All cost for the furnishing and installation and removal of $\frac{3}{4}$ " crushed stone or crushed concrete shall be incidental to the various items of construction.

SECTION 107.13 TREE PROTECTION SPECIFICATIONS **107.13(c) SIDEWALK EXCAVATION & INSTALLATION**

The City Forester will review sidewalk that is marked for removal and adjacent to street trees. Forestry will mark sidewalk with "NRC" (No Root Cutting) next to trees that sidewalk removal and replacement has a greater potential to damage tree roots. The Contractor shall proceed in the following sequence to repair sidewalk marked with NRC as follows:

1. Place a yellow ribbon around the tree marked NRC at approximately 4-feet from the ground in order to highlight these trees for the equipment operator removing the concrete;
2. Ribbon shall remain until forms have been removed;
3. Carefully remove the concrete sidewalk so marked and those adjacent sidewalk sections six (6) feet on either side of the visible root flair without damaging roots;
4. At the City's discretion, install a type II barricade;
5. Await inspection by Forester, who shall determine which roots can or cannot be cut or shaved and communicate his/her findings to the Contractor and the Engineering Construction Inspector. After the Contractor notifies the City Forestry staff that the removals are complete and ready for their determination, the City Forestry staff shall respond by then end of next work day. Rain days, weekends and holidays do not count as a work day for this purpose.
6. Proceed to cut or shave roots in the presence and under the direction of the Forester;
7. Install the granular sub-base, 3-inch minimum depth if the sub-grade is not acceptable, and new concrete sidewalk, 5-inch minimum depth;
8. Remove ribbon.

At locations where the sidewalk is to be removed and replaced that are adjacent to street trees that are not marked "NRC", the Contractor can remove the concrete and underlying soil to sub-grade without notification to the City Forestry Representative. The Contractor and the City shall review the construction site for privately owned trees (on private property, but near the sidewalk to be removed) that could require the above process. In those cases, the trees shall be reviewed on a case-by-case basis with the property owner.

Contractor shall not cut any roots that are 3" or larger in diameter without prior permission from the City Forestry Representative for sidewalk installation or repair within five (5) feet of any tree located in the

terrace as measured from the outside edge of the tree trunk or visible aboveground portion of the root system. In situations where root severing has to occur, the root cutting will be clean cuts – not jagged or ripped. The use of a Backhoe to clean cut tree roots is NOT acceptable. All roots over one (1) inch in diameter that are damaged shall be cleanly cut immediately back of the damaged section on the same day of excavation. Exposed roots should be covered as soon as excavation and installation are complete.

107.13(d) ROOT CUTTING / ROOT GRINDING

Roots shall be cut or ground as specified by the City Forestry Representative. This cutting or grinding shall require the use of tools such as: stump grinders; lopping shears; root saws; sawzall; front mounted stump or wheel grinders; and chainsaws. Unless otherwise specified the Contractor shall be paid per linear foot for Root Cutting for the length of the NRC Curb or NRC sidewalk, with a maximum length of fifteen (15) linear feet per NRC location, more specifically as follows:

ROOT CUTTING - SIDEWALK DESCRIPTION

This item shall include all root cutting and / or root grinding as determined by the City Forestry Representative for roots under removed sidewalk that has been marked with "NRC" for No Root Cut until further inspection. Work under this item shall include all work, materials, labor and incidentals necessary to cut or grind the root, using proper tools as prescribed by the City Forestry Representative.

METHOD OF MEASUREMENT

Root Cutting – Sidewalk shall be measured per linear foot of sidewalk that is marked with "NRC" in the field, with a maximum measurement of 15 linear feet per tree location.

BASIS OF PAYMENT

Root Cutting – Sidewalk shall be measured as described above which shall be full compensation for all work, materials and incidentals to complete the work as described above regardless of the degree of difficulty per given location.

SECTIONS 107.2 PROTECTION AND RESTORATION OF PROPERTY AND PROPERTY MONUMENTS

Care shall be taken not to disturb property irons, sodded areas, landscaping, and retaining walls on private property. The Contractor shall use care around all existing trees, plantings, fences, walls, steps and driveways that are to remain. Damage to these items during construction shall be repaired or replaced at the Contractor's expense.

Sidewalk forms, form pins and all other items incidental to the work shall not be left or stored on the sidewalk or on private property.

SECTION 107.6 DUSTPROOFING

Whenever sawcutting of concrete is required, the sawcutting shall be done by a means that will eliminate any dust.

The Contractor shall take all necessary steps to control dust arising from operations connected with this contract. When ordered by the Engineer, the Contractor shall dustproof the construction area by using power sweepers and water. Dustproofing shall be incidental with operations connected with this contract.

SECTION 107.7 MAINTENANCE OF TRAFFIC

All signing and barricading shall conform to Part VI of the Federal Highway Administration "Manual on Uniform Traffic Control Devices" (MUTCD), the State of Wisconsin Standard Facilities Development

Manual (including Chapter 16 – Standard Detail Drawings) and the City of Madison standards for sidewalk and bikeway closures.

Lane closures on arterial and collector streets shall require a Traffic Control Plan approved by Lukas Collins, City Traffic Engineering, lcollins@cityofmadison.com, 261-9625. The Contractor shall not start work within the arterial or collector street lane closure area until the Traffic Engineering Department has approved the Traffic Control Plan and traffic control devices have been installed, in accordance with the approved plan. Failure of the Contractor to obtain approval of a Traffic Control Plan, as specified above, may prevent the Contractor from starting work and shall be considered a delay of the project, caused by the Contractor. Peak hour traffic restrictions may apply as directed by the Traffic Engineer.

The contractor shall provide a map and/or list of proposed repair locations to Traffic Engineering and Metro Transit staff on a weekly basis, or as requested.

No work shall occur during peak hour traffic times on collector and arterial streets and as directed by the Engineer. Peak hour traffic times are 7:00 a.m. to 8:30 a.m. and 4:00 p.m. to 5:30 p.m.

On-street parking may be removed by the Contractor to facilitate sidewalk construction and maintain traffic flow. The Contractor shall notify the Traffic Engineering Department forty-eight (48) hours in advance of proposed parking removal. The Contractor shall obtain from the City and place "No Parking" portables, "No Parking" cardboard signs or meter bags whichever is applicable for the particular street. "No Parking" must be posted in advance of construction.

On streets without time restricted parking, the Contractor shall post said streets at least forty eight (48) hours prior to beginning work with "No Parking" signs legibly marked with the date and time of restricted parking. The Contractor shall notify the Police Department Traffic Bureau at 266-4622 during regular hours or the Police Dispatcher after regular hours stating the construction company name, the contract number, the street or streets posted, the time and date posted, and shall request the police department personnel check the posting.

On streets with time restricted parking, the Contractor shall post said street at least twelve hours prior to beginning work with "No Parking" signs legibly marked with the date and time of restricted parking. The Contractor shall notify the Police Department Traffic Bureau at 266-4622 during regular hours or the Police Dispatcher after regular hours stating the construction company name, the contract number, the street or streets posted, the time and date posted, and shall request the police department personnel check the posting.

On all streets where residential permit parking is allowed, the Contractor shall post said street at least forty-eight (48) hours prior to beginning work with "No Parking" signs legibly marked with the date and time of restricted parking. Residential permit parking zones are indicated with a zone number on a lower corner of the permanent time restriction sign. The Contractor shall notify the Police Department Traffic Bureau at 266-4622 during regular hours or the Police Dispatcher after regular hours stating the construction company name, the contract number, the street or streets posted, the time and date posted, and shall request the police department personnel check the posting.

"No Parking" signs shall be posted a minimum of three (3) feet above curb elevations. If no work is begun on the posted street within two (2) days of the posted start date, the Contractor shall remove the "No Parking" signs and repost the street when ready to begin work on that street.

The Contractor shall maintain two-way traffic during the performance of all work covered by the contract.

Traffic control shall consist of furnishing and maintaining all provisions for traffic control in accordance with the Federal Highway Administrations "Manual on Uniform Traffic Control Devices"(MUTCD) and the City of Madison Standards for sidewalk and bikeway closures and the State of Wisconsin Standard Detail Drawing S.D.D. 15D 30-1.

No construction equipment or materials shall be stored in the peak hour restriction roadway or street right-of-way that is open to traffic during non-working hours.

The work shall be arranged so that there is a minimum of interference with ingress and egress to private property. The Contractor shall furnish and install 3/4" crushed stone or crushed concrete on walkways and driveways as directed by the Engineer. All costs for this work shall be incidental to the various items of construction.

This contract does not include a separate contract item for Traffic Control. All the work herein before prescribed, required and performed will not be separately measured for payment, but will be considered incidental to other items in the contract.

SECTION 107.8 NOTIFICATION WHEN CLOSING STREET

The Contractor shall not remove traffic signs. For removal and replacement of traffic and parking signs, contact the City of Madison Traffic Engineering Operations, 1120 Sayle Street, 266-4767, 8:00 a.m. to 4:00 p.m., a minimum of one (1) working day in advance of when any existing signs need to be removed. This service is provided free of charge. If the Contractor removes the signs, the Contractor will be billed for the reinstallation of, and any damage to, to signing equipment.

SECTION 107.9 BARRICADES, WARNING SIGNS AND FLAGMEN

Should the Contractor require occupying a lane of traffic during non-peak hours, an electric arrow board and appropriate signing will be required. The cost of the arrow board and signing shall be at the Contractor's expense.

The Contractor shall barricade and light all work areas in accordance with the Federal Highway Administrations "Manual on Uniform Traffic Control Devices" (MUTCD).

Electric lighting (flashers) shall be used for lighting of work areas. Type II barricades shall be used for all work in the sidewalk, drive apron, and curb and gutter area. All costs pertaining to the above work shall be at the Contractors expense.

SECTION 109.2 PROSECUTION OF THE WORK

The Contractor shall begin work for this project on or before **April 14, 2025**. Work shall begin only after the start work letter is received. If it is desirable to begin work before the above-mentioned date, the Contractor shall establish a mutually acceptable date with the City Engineer. The Contractor shall limit workdays to 7:00 a.m. to 7:00 p.m. No work shall be allowed on Sundays and holidays unless approved by the Engineer.

All work shall be completed on or before **SEPTEMBER 12, 2025**.

The Contractor shall work such overtime as required by the Engineer to meet the requirements of this project at no additional cost to the City.

The time of completion will be computed in accordance with Section 109.7 of the Standard Specifications starting with the latest start date shown above or the actual date work begins whichever is sooner.

- A. In the event that the Contractor fails to show an acceptable rate of progress, the Contractor will be notified in writing of such and have seven (7) calendar days in which to resume work. Failure to respond to said notice, would subject the Contractor to paragraph C. of this section.
- B. The Contractor shall furnish a minimum of one (1) complete working crew in order to ensure the completion of the work contemplated by this contract.

A complete working crew shall consist of at least the following personnel:

1. One Foreman
 2. One Cement Finisher
 3. Two Laborers for Concrete Work
 4. Grading force sufficient to prepare sufficient grade ahead of form setting and concrete work in order that concrete work shall not be delayed.
 5. Backfilling and cleanup force sufficient to restore disturbed areas within one (1) work day after concrete is cured.
- C. There shall be deducted from any monies due or that may become due the Contractor, the sum of \$425.00 for each and every work day that the Contractor shall fail to provide the working forces as specified in paragraph B above. This sum shall be considered and treated not as a penalty but as fixed, agreed and liquidated damages due the City of Madison from the Contractor by reason of inconvenience to the public, added costs of engineering and supervision, maintenance of detours and other items which have caused an expenditure of public funds resulting from his/her failure to comply with the requirements of paragraph A above.
- D. Where any deductions from or forfeitures of payment in connection with the work of this contract are duly and properly declared or imposed against the Contractor, in accordance with the terms of this contract, State Laws, or Ordinances of the City, the total amount thereof may be withheld from any money whatsoever due or to become due the Contractor under the contract, and when deducted, shall be deemed and taken as payment in such amount.
- E. A "Work Day" shall be any day that a Contractor can work on a project and it would or does necessitate an Engineer or Inspector on the project for any part of the day. If inclement weather curtails construction, the Engineer shall decide what portion, if any part of a day, shall be called a "Work Day". Work days may be counted to the nearest one-half day. A record of work days shall be kept on the job by the Engineer or Inspector.

SECTION 109.3 LIMITATIONS OF OPERATIONS

Sidewalk and driveway aprons in residential areas shall be replaced within three (3) work days after it has been made impassable or removed.

Sidewalk, driveways, and drive aprons adjoining multi-family units and business properties shall be replaced within twenty-four (24) hours after being made impassable or removed. This does not eliminate the requirement for maintaining driveway access to multi-family unit and commercial properties at all times as described in Section 107.1 within these Special Provisions.

Restoration of disturbed terrace areas, including placing topsoil, seed, and erosion matting as needed, shall be completed within ten (10) work days after it has been made impassable or removed.

Asphalt patching operations shall be completed within ten (10) work days after it has been made impassable or removed.

The Contractor shall properly barricade all work areas until all asphalt patching, topsoil, seed and matting work is complete.

SECTION 109.9 LIQUIDATED DAMAGES

The fixed, agreed, and liquidated damages due the City of Madison from the contractor for failure to replace sidewalks and driveway aprons in residential areas within three (3) work days after it has been made impassable or removed shall be \$100 per calendar day.

The fixed, agreed, and liquidated damages due the City of Madison from the contractor for failure to restore disturbed terrace areas, including topsoil, seed, and erosion matting as needed, within ten (10) work days after it has been made impassable or removed shall be \$100 per calendar day.

The fixed, agreed, and liquidated damages due the City of Madison from the contractor for failure to complete asphalt patching operations within ten (10) work days after it has been made impassable or removed shall be \$100 per calendar day.

The fixed, agreed, and liquidated damages due the City of Madison from the contractor for failure to complete all work under this contract by the overall completion date will be calculated in accordance with the Standard Specifications.

SECTION 109.14 MOBILIZATION

This contract does not include a separate contract item for Mobilization. All the work herein before prescribed, required and performed will not be separately measured for payment, but will be considered incidental to other items in the contract.

SECTION 201 EXCAVATION CUT

The cost of excavating and preparation of subgrade including subbase, backfilling, and disposal of surplus materials shall be incidental to the new sidewalk Bid Items 5-Inch Concrete Sidewalk and 7-Inch Concrete Sidewalk & Drive.

At locations where excavation is required at a depth greater than seven (7) inches for 5-Inch Concrete Sidewalk, the amount over seven inches shall be paid for at the unit price as Excavation Cut and the difference to be backfilled shall be paid for at the unit price as Crushed Stone.

At locations where excavation is required at a depth greater than nine (9) inches for 7-Inch Concrete Sidewalk and Drive, the amount over nine inches shall be paid for at the unit price as Excavation Cut and the difference to be backfilled shall be paid for at the unit price as Crushed Stone.

SECTION 210 EROSION CONTROL

Material stored at the project site, for use as backfill materials shall be stored in such a manner that will not result in runoff of stockpiled material into streets or drainage facilities in the event of rain. Excavated materials and imported backfill materials stored on street and sidewalks pavements shall be removed from the street and sidewalk pavements by hand shoveling and brooming at the end of each work day.

SECTION 301.8 PROTECTION OF THE CONCRETE

The Contractor shall protect all concrete work subjected to cold weather. Protection of same shall be done in accordance with Madison Standard Specifications. The Contractor shall protect all concrete work against damage or defacement of any kind until it has been accepted by the City. Concrete not acceptable to the Engineer, shall be removed and replaced, or repaired to the satisfaction of the Engineer. All costs pertaining to the above work shall be at the Contractor's expense.

SECTION 303**CONCRETE SIDEWALKS, CONCRETE DRIVEWAYS, CONCRETE MOUNTABLE MEDIAN ISLAND NOSE AND STEPS OF CONCRETE MASONRY**

Existing concrete, asphalt mixes, or other types of material used to shim raised sidewalks, shall be removed from adjacent sidewalk stones prior to placing new sidewalk.

All debris shall be removed from excavated areas prior to placement of the topsoil, crushed stone, and asphalt material.

Where directed by the Engineer, and in accordance with the requirements of Section 302.2(d) and 303.2(d) of the Standard Specifications, the Contractor shall install expansion joint filler.

SECTION 303.2(n) CURB RAMP DETECTABLE WARNING FIELD**DESCRIPTION**

This special provision describes placing detectable warning fields in curb ramps in accordance with the requirements of the standard specifications and as hereinafter provided.

MATERIALS

Contractor shall furnish Curb Ramp Detectable Warning Fields, which shall be cast iron set in the concrete, manufactured by East Jordan Ironworks, Neenah Foundry, Pioneer Detectable LLC, Tuftile ADA Solutions (or equivalent).

Detectable Warning Field Panels shall be cast iron per ASTM A48 class 35B or better. Detectable Warning Field Panels shall be ADA compliant.

CONSTRUCTION

Place curb ramp detectable warning field as shown and detailed in the standard specifications, detail 3.03 and 3.04.

METHOD OF MEASUREMENT

Curb Ramp Detectable Warning Field shall be measured in place by the square feet of surface area.

BASIS OF PAYMENT

Payment for Curb Ramp Detectable Warning Field is full compensation for providing all materials, including detectable warning field panels, finishing, protecting, and curing concrete; and restoring the work site; and for all labor, tools, equipment and incidentals required to complete the work and restore the site. Payment for any concrete sidewalk directly below detectable warning field is paid for separately under the applicable concrete sidewalk bid item.

SECTION 305.2**REMOVE & REPLACE 5 INCH CONCRETE SIDEWALK-SIDEWALK REPLACEMENT PROGRAM; REMOVE & REPLACE 7 INCH CONCRETE SIDEWALK & DRIVE-SIDEWALK REPLACEMENT PROGRAM****DESCRIPTION**

All sidewalk removed at crosswalks shall be replaced with 7 inches of concrete.

Concrete walk and drive apron shall consist of removing and replacing existing concrete walk and drive apron where designated by the Engineer in accordance with section 303.3 of The City of Madison Standard Specifications except as modified herein.

Removal and replacement of sidewalk and drive aprons shall include all costs for excavating, replacement of disturbed sub-base material with four inches (4") of 3/4" crushed stone or crushed concrete, grade preparation, tree root removal, expansion joints and disposal. Tree root removal shall be completed in accordance with section 107.13 Tree Protection Specification.

Removal of sidewalks and drive aprons shall include excavation of existing material including asphalt material, up to one (1) foot on each side of the sidewalk or drive aprons, as the case may be, except all work done in the vicinity of any tree located in the terrace shall be completed in accordance with section 107.13 Tree Protection Specification. All material shall be hauled from the site. At no time shall any material be deposited on private property or terrace areas.

Existing concrete, asphalt mixes or other types of material used to shim raised sidewalks shall be removed from adjacent sidewalk stones prior to placing new sidewalk.

After the new sidewalks have been constructed and the forms removed, the excavated areas adjacent to the sidewalk shall be back filled immediately with the appropriate material; topsoil, crushed stone, concrete or asphalt mix.

The cost of placing and compacting select backfill shall be incidental to this item.

Transverse full depth sawcuts shall be incidental to the removal item.

All debris shall be removed from the excavated areas prior to placement of the topsoil.

The Contractor shall take precautions during construction operations not to disfigure, scar, or impair the health of any tree on public or private property.

The Contractor shall remove tree roots from existing live trees in accordance with section 107.13 Tree Protection Specification.

Tree roots ends one-half inch (1/2") and up which are severed shall be cut in accordance with section 107.13 Tree Protection Specification. The tree root ends shall be back filled with soil or other suitable means immediately following the cutting.

Sidewalk and driveway aprons in residential areas shall be replaced within three (3) work days after it has been made impassable or removed. Sidewalk, driveways, and drive aprons adjoining multifamily units and business properties shall be replaced within twenty-four (24) hours after being made impassable or removed.

METHOD OF MEASUREMENT

Concrete sidewalk shall be measured by area in square feet.

BASIS OF PAYMENT

The contract unit price shall be paid as per Section 303.3(b) of The City of Madison Standard Specifications except that the unit price shall include: removal of sidewalk or drive apron; asphalt sawcut; fill; topsoil; seed and matting.

SECTION 402 ASPHALT CONSTRUCTION

Asphalt pavement, installed with this contract, shall conform to all the pertinent requirements of Section 402 of the Standard Specifications except as modified herein.

For temporary sidewalks the mixture shall be installed one (1) inch in compacted thickness and to the width designated in the field by the Engineer. The existing base or foundation shall be leveled and mechanically compacted.

Patching along curb and gutter, driveways, sidewalks, and other areas shall be done at the locations and to dimensions and depths as laid out in the field by the Engineer. Tack coat shall be applied to all adjacent existing concrete and Asphalt surfaces.

The unit price bid for HMA pavement shall include the cost of tack coat materials.

BID ITEM 40202 – HMA PAVEMENT 4 LT 58-28 S

METHOD OF MEASUREMENT

HMA Pavement 4 LT 58-28 S shall be measured by the area in square yard.

The contract quantity is an undistributed amount to be used at the direction of the Construction Engineer.

BID ITEM 90001 - HIGH EARLY STRENGTH CONCRETE, REMOVE AND REPLACE 7-INCH CONCRETE SIDEWALK -SIDEWALK REPLACEMENT PROGRAM

The Contractor shall use high early strength concrete on driveways and sidewalks in areas designated by the Engineer.

The contract quantity is an undistributed amount to be used at the direction of the Construction Engineer.

BID ITEM 90002 – BUS PAD

DESCRIPTION

This item involves the construction of new 7" concrete bus pads at locations specified in these Special Provisions. Additional locations may be added. Madison Metro staff will mark specific bus pad locations on the curb.

METHOD OF MEASUREMENT

Bus Pad shall be measured by the area in square feet.

In cases where sidewalk is required to connect the bus pad to the mainline walk, it shall be paid in square feet under bid item 30301; 5" Concrete Sidewalk.

BASIS OF PAYMENT

The contract price for Bus Pad, measured as provided above, shall be payment in full for the work as outlined above, including: excavation, disposal of removed material; preparation of subgrade including subbase; finishing and protecting; fill, topsoil, seed and matting, and for all labor, tools, equipment and incidentals necessary to complete the work.

BID ITEM 90003 – SIDEWALK CURB

DESCRIPTION

This bid item includes all work, materials, labor, forming, equipment and incidentals necessary to install Sidewalk Curb as indicated on the plans or as directed in the field by the Construction Engineer. All work under this bid item shall be in accordance with Article 302 of the City of Madison Standard Specifications and supplemented as follows.

The Sidewalk Curb is to be installed, as directed by the Construction Engineer, at the back of walk in locations where the sidewalk is lowered. The maximum height of the sidewalk curb above the top of the

back of sidewalk shall be 6", and the curb shall then be tapered back as necessary to match the existing grade of the sidewalk once the grade allows. The Sidewalk Curb shall be 6" wide and shall be poured monolithic with the adjacent sidewalk.

METHOD OF MEASUREMENT

Sidewalk Curb shall be measured by linear foot acceptably installed.

BASIS OF PAYMENT

This item, measured as provided above, will be paid for at the contract unit price per linear foot, which price shall be payment in full for furnishing all material, labor, tools, equipment, formwork and incidentals necessary to complete this item of work.

BID ITEM 90004 – REMOVE & REPLACE CONCRETE CURB & GUTTER-BUS PAD LOCATIONS

DESCRIPTION

This bid item includes all work, materials, labor, forming, equipment and incidentals necessary to replace existing concrete curb and gutter at Metro Transit bus pad locations as indicated on the plans or as directed in the field by the Construction Engineer. All work under this bid item shall be in accordance with Article 302 of the City of Madison Standard Specifications and supplemented as follows.

Concrete Curb & Gutter shall be replaced, as directed by the Construction Engineer, at new Metro Transit bus pad locations in order to meet ADA requirements of the adjacent concrete boarding pad. Type 'A' concrete curb and gutter shall be modified as follows. The maximum height of the curb head shall be 9", as measured from the flow line to the top of the curb head. The curb head thickness shall be increased to 9", as measured from the back of curb to face of curb. #4 epoxy coated reinforcing bar shall be placed in thickened portion of curb head and shall be considered incidental to this bid item. The thickened portion of curb head shall then be tapered back for a minimum of 6' as necessary to match the grade and profile of adjacent curb that is to remain.

The contract quantity is an undistributed amount to be used at the direction of the Construction Engineer.

METHOD OF MEASUREMENT

Concrete Curb & Gutter shall be measured by linear foot acceptably installed.

BASIS OF PAYMENT

This item, measured as provided above, will be paid for at the contract unit price per linear foot, which price shall be payment in full for furnishing all material, labor, tools, equipment, formwork and incidentals necessary to complete this item of work.

BID ITEM 90005 – TEMPORARY SIDEWALK ACCESS

DESCRIPTION

This special provision describes maintaining accessible sidewalk within the construction zone. Maintaining accessible sidewalk consists of constructing or providing a pedestrian access route on existing pavement, or temporary surface material crossing a grass terrace. Depending on the selected location of the temporary sidewalk, installation of a temporary ramp shall be required to meet ADA guidelines and shall be considered incidental to this bid item. If the temporary ramp crosses over existing curb and gutter, drainage through the gutter shall be maintained. Temporary Sidewalk Access shall be used to maintain pedestrian access as required under Maintenance of Traffic.

The contract quantity is an undistributed amount to be used at the direction of the Construction Engineer.

MATERIALS

Furnish a hard temporary surface material consisting of asphaltic surface or any grade of concrete, skid resistant steel plating, rubber matting, or alternative material as approved by the Construction Engineer. Gravel or base course material is not acceptable.

CONSTRUCTION

Install, maintain, and remove temporary surface material at Temporary Sidewalk Access locations as directed by the Construction Engineer. Level and compact the surface as needed prior to placing temporary surface material. The temporary sidewalk shall have a minimum clear width of 4 feet and meet the requirements of the current Public Right of Way Accessibility Guidelines (PROWAG). The Contractor shall maintain the Temporary Sidewalk Access when disturbed by construction operations or as necessary to keep the access in compliance with PROWAG. Depending on the amount of disturbance to the Temporary Sidewalk, maintaining that temporary access may require removing and relaying the material in the same location.

Depending on the selected location for the temporary sidewalk, the Contractor shall also be required to provide a temporary ramp, which shall be included with this item.

METHOD OF MEASUREMENT

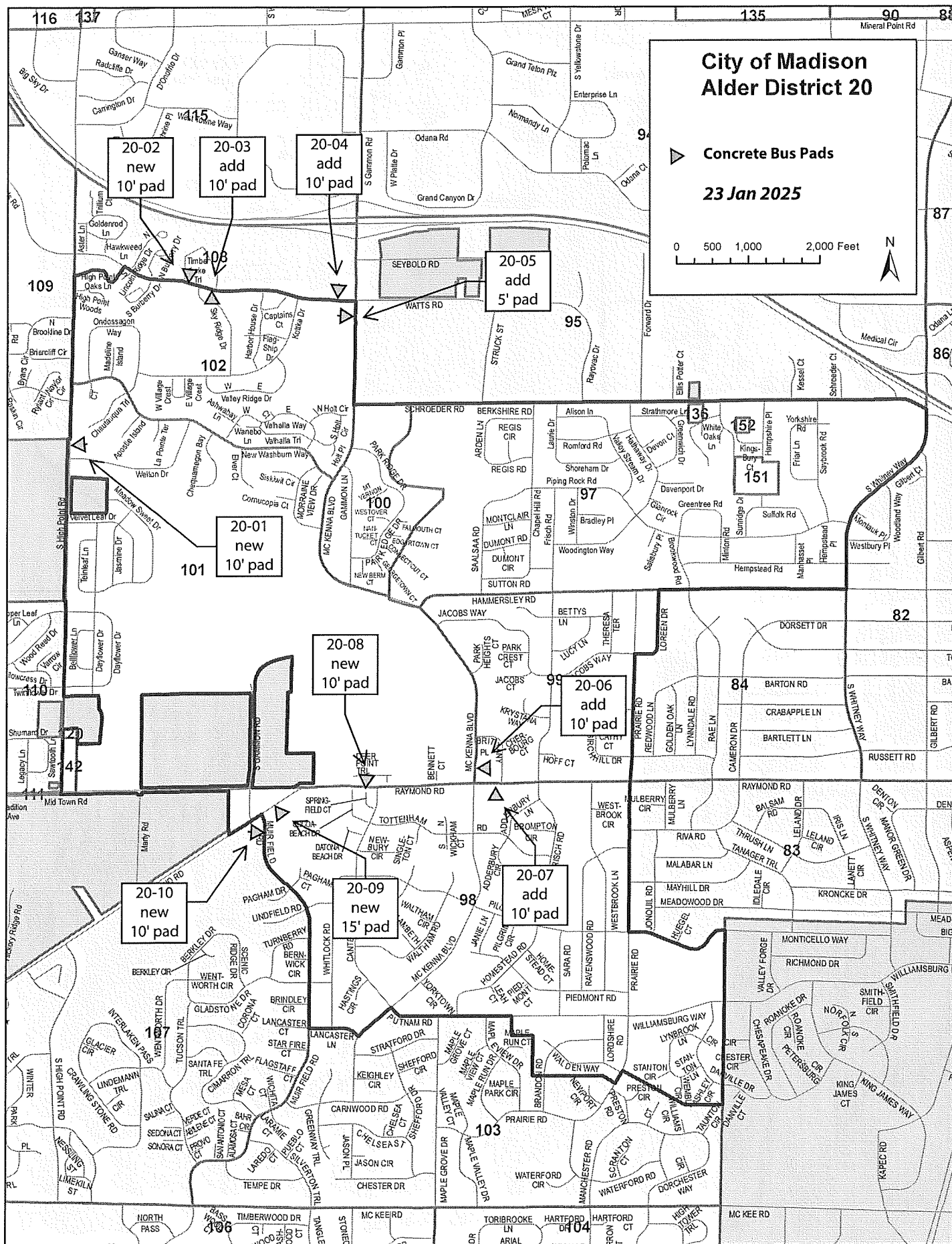
Temporary Sidewalk Access shall be measured as each acceptably installed, maintained and removed in a single location.

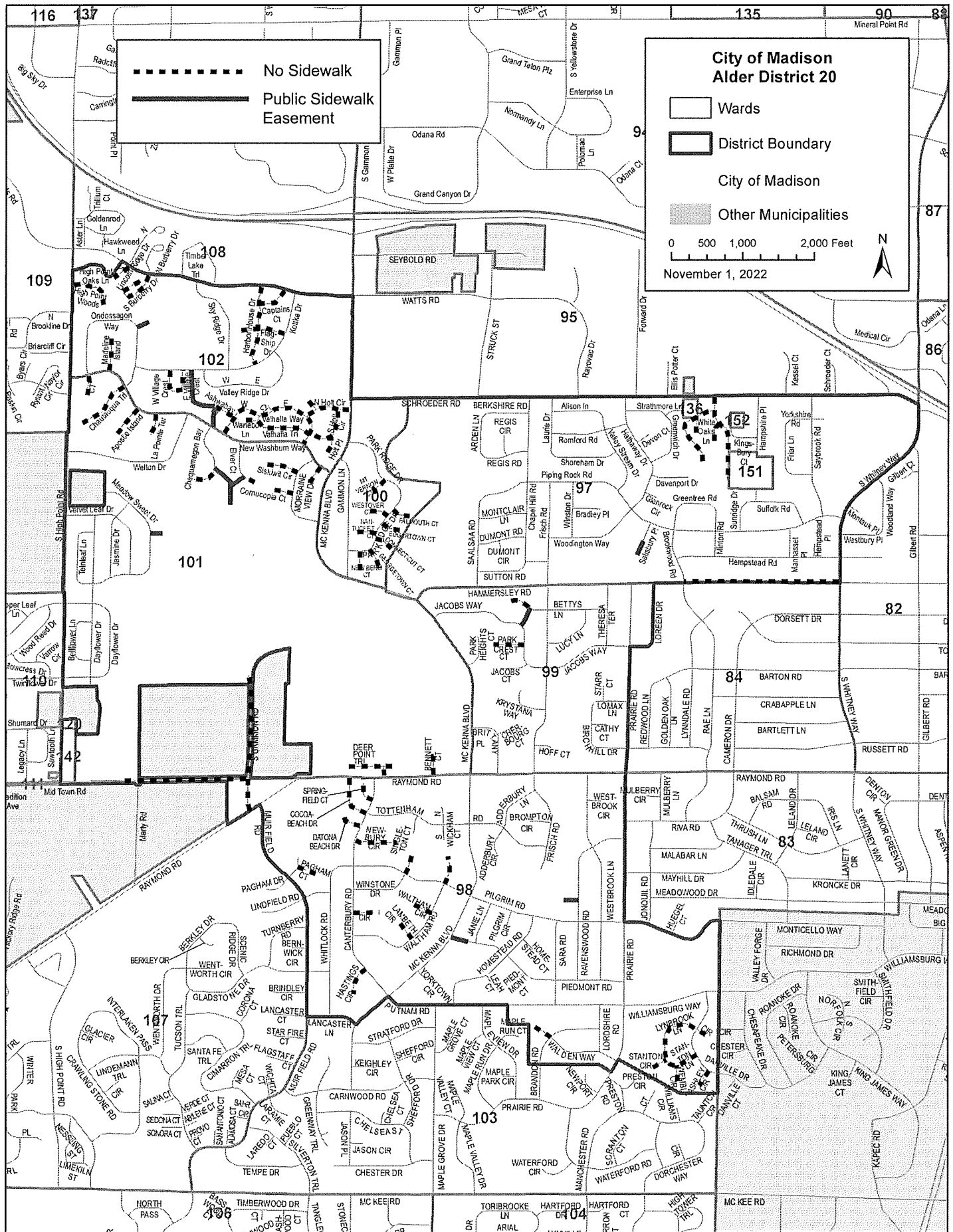
BASIS OF PAYMENT

Temporary Sidewalk Access, as measured above, will be paid for at the contract unit price which is full compensation for furnishing, loading, hauling material; for preparing the foundation; for furnishing, placing, maintaining, and removing temporary surface material; for reconstructing or relaying the temporary surface material; and for furnishing all labor, tools, equipment, and incidentals necessary to complete the work.

**Metro Bus Pad Improvements
Contract #8789**

Map	Stop ID	Site Address	Frontage	Location	Width	Length	Thickness	Bus Pads (SF)	R&R 5" SW (SF)	5" Sidewalk (SF)	7" Sidewalk (SF)	Remove Concrete SW & Dr (SF)	DWF (SF)	Sidewalk Curb (LF)	R&R C&G (LF)	Comments
20-01	NEW	7718 Welton Dr	S High Point Rd	E side of S High Point Rd, N of Welton Dr	6	10	7	60	159							Bus pad only
20-02	6720	7326 Watts Rd	Watts Rd	N side of Watts Rd, W of Sky Ridge Dr	7	10	7	70								Bus pad only
20-03	6979	701 Sky Ridge Dr	Watts Rd	S side of Watts Rd, E of Sky Ridge Dr	6	10	7	60								Widen Bus Pad
20-04	6938	638 S Gammon Rd	Watts Rd	N side of Watts Rd, W of S Gammon Rd	5	10	7	50								Widen Bus Pad
20-05	8124	700 S Gammon Rd	S Gammon Rd	W side of S Gammon Rd, S of Watts Rd	6	5	7	30								Widen Bus Pad
20-06	8281	1901 McKenna Blvd	McKenna Blvd	E side of McKenna Blvd, N of Raymond Rd	6	10	7	60								Widen Bus Pad
20-07	8779	2001 McKenna Blvd	Raymond Rd	S side of Raymond Rd, E of McKenna Blvd	7	10	7	70								Widen Bus Pad
20-08	8958	7002 Raymond Rd	Raymond Rd	N side of Raymond Rd, W of Canterbury Rd	10	10	7	100		25		90				Bus pad only
20-09	NEW	2101 Muir Field Rd	Raymond Rd	S side of Raymond Rd, E of Muir Field Rd	6	15	7	90	132.5							Bus pad only
20-10	8714	2102 Muir Field Rd	Muir Field Rd	W side of Muir Field Rd, S of Raymond Rd	12	10	7	120				120			20	Bus pad only
SC-1	NEW	6006 Schroeder Rd	Schroeder Rd	N Side of Schroeder Rd, W of Hampshire Pl	8	10	7	80	132.5					25	20	Bus pad and sidewalk
SC-1	NEW	6006 Schroeder Rd	Schroeder Rd	N Side of Schroeder Rd, W of Hampshire Pl					132.5		60		10	25	20	Curb cut, ramp, and sidewalk
SC-1	NEW	1 White Oaks Ln	Schroeder Rd	S Side of Schroeder Rd, W of Hampshire Pl	11	10	7	110							20	Bus pad only
SC-1	NEW	1 White Oaks Ln	Schroeder Rd	S Side of Schroeder Rd, W of Hampshire Pl					79.5		75		10		20	Curb cut, ramp, and sidewalk
									900	25	135	210	20	50	100	





District 20 Sidewalk Repairs

Contract #8789

Ward	Address	Frontage	Remove & Replace 5' Sidewalk (SF)	Remove & Replace 7" Sidewalk (SF)	5" New Sidewalk (SF)	7" New Sidewalk (SF)	Remove Concrete Drive (SF)	Bus Pads (SF)	Remove & Replace C&G (LF)	Adj. MH (EA)	Detectable Warning Field (SF)	Comments
097	6318 Alison Ln	Alison Ln	165.2									
097	6321 Alison Ln	Alison Ln	53.3									At D/W, asphalt patch
097	6321 Alison Ln	Alison Ln	186.6									by 6323
097	6322 Alison Ln	Alison Ln	26.7									by 6324
097	6330 Alison Ln	Schroeder Rd	100.0									
097	6330 Alison Ln	Alison Ln	53.3									by 6332
097	6401 Alison Ln	Alison Ln	53.3									At D/W
097	6406 Alison Ln	Schroeder Rd	75.0									
097	6410 Alison Ln	Alison Ln	26.7									by 6412
097	901 Arden Ln	Arden Ln	25.0									At D/W
097	909 Arden Ln	Arden Ln	125.0									
097	913 Arden Ln	Arden Ln	150.0									
097	914 Arden Ln	Arden Ln	50.0									at PL with 910, 4 stones total
097	914 Arden Ln	Arden Ln	50.0									at PL with 914, 4 stones total
097	917 Arden Ln	Arden Ln	25.0									
097	926 Arden Ln	Arden Ln	75.0									
097	929 Arden Ln	Arden Ln	125.0									
097	9606 Berkshire Rd	Berkshire Rd	100.0									
097	9607 Berkshire Rd	Berkshire Rd	75.0									
097	9610 Berkshire Rd	Berkshire Rd	100.0									
097	9614 Berkshire Rd	Berkshire Rd	125.0									At D/W, asphalt patch
097	9622 Berkshire Rd	Berkshire Rd	125.0									
097	9309 Bradley Pl	Bradley Pl	26.7									At D/W
097	1102 Brookwood Rd	Brookwood Rd	53.3									At D/W
097	1106 Brookwood Rd	Brookwood Rd	80.0									
097	1201 Brookwood Rd	Piping Rock Rd	53.3									
097	1202 Brookwood Rd	Piping Rock Rd	106.6									
097	1202 Brookwood Rd	Brookwood Rd	138.6									
097	1202 Brookwood Rd	Piping Rock Rd	58.6									
097	1217 Brookwood Rd	Brookwood Rd	26.7									
097	1217 Brookwood Rd	Brookwood Rd	53.3									
097	1105 Chapel Hill Rd	Chapel Hill Rd	26.7									At D/W
097	1122 Chapel Hill Rd	Montclair Ln	26.7									
097	1209 Chapel Hill Rd	Sutton Rd	58.6									
097	1209 Chapel Hill Rd	Chapel Hill Rd	53.3									
097	933 Chapel Hill Rd	Chapel Hill Rd	26.7									
097	6110 Davenport Dr	Davenport Dr	159.9									
097	6202 Davenport Dr	Davenport Dr	53.3									
097	6206 Davenport Dr	Davenport Dr	26.7									
097	6206 Davenport Dr	Davenport Dr	16.0									
097	6210 Davenport Dr	Hathaway Dr	26.7									at PL with 6210, 2 stones total
097	6210 Davenport Dr	Davenport Dr	42.6									at PL with 1025 Greenwich, 3 stones total
097	6202 Devon Ct	Devon Ct	58.6									at PL with 6206, 2 stones total
097	6210 Devon Ct	Devon Ct	26.7									At D/W
097	17 Dumont Cir	Dumont Rd	80.0									
097	17 Dumont Cir	Dumont Rd	85.3									
097	6601 Dumont Rd	Dumont Rd	85.3									
097	6601 Dumont Rd	Chapel Hill Rd	106.6									
097	6610 Dumont Rd	Dumont Rd	133.3									
097	6618 Dumont Rd	Dumont Rd	80.0									
097	6618 Dumont Rd	Dumont Rd	26.7									
097	6621 Dumont Rd	Salsaa Rd	53.3									
097	1021 Friar Ln	Friar Ln	85.3									at PL with 1025, 5 stones total
097	1022 Friar Ln	Friar Ln	80.0									

District 20 Sidewalk Repairs.

Contract #8789

Ward	Address	Frontage	Remove & Replace 5" Sidewalk (SF)	Remove & Replace 7" Sidewalk (SF)	5" New Sidewalk (SF)	7" New Sidewalk (SF)	Remove Concrete Sidewalk & Drive (SF)	Bus Pads (SF)	Remove & Replace C&G (LF)	Adj. MH (EA)	Detectable Warning Field (SF)	Comments
097	1025 Friar Ln	Friar Ln	53.3									at PL with 1021, 5 stones total
097	1026 Friar Ln	Friar Ln	53.3									at PL with 1030, 4 stones total
097	1030 Friar Ln	Friar Ln	53.3									at PL with 1026, 4 stones total
097	1033 Friar Ln	Friar Ln	26.7									
097	1042 Friar Ln	Saybrook Rd	133.3									
097	1102 Frisch Rd	Piping Rock Rd	80.0									
097	1106 Frisch Rd	Frisch Rd	53.3									
097	1117 Frisch Rd	Frisch Rd	53.3									At D/W
097	1121 Frisch Rd	Frisch Rd	32.0									
097	1129 Frisch Rd	Frisch Rd	106.6									
097	1133 Frisch Rd	Frisch Rd							15.0			curb only at ramp-15'
097	1133 Frisch Rd	Woodington Way	106.6									
097	1133 Frisch Rd	Frisch Rd	111.9									
097	1134 Frisch Rd	Frisch Rd	80.0									
097	1138 Frisch Rd	Frisch Rd	26.7									
097	1202 Frisch Rd	Frisch Rd	26.7									
097	1202 Frisch Rd	Frisch Rd	80.0									
097	1206 Frisch Rd	Frisch Rd	106.6									
097	1218 Frisch Rd	Frisch Rd	53.3									
097	1221 Frisch Rd	Frisch Rd	26.7									At D/W
097	1225 Frisch Rd	Frisch Rd	106.6									
097	1225 Frisch Rd	Frisch Rd	53.3									
097	1225 Frisch Rd	Hammersley Rd	133.3									
097	6002 Greentree Rd	Greentree Rd	26.7									At D/W
097	6005 Greentree Rd	Greentree Rd	26.7									
097	6005 Greentree Rd	Greentree Rd	106.6									
097	6010 Greentree Rd	Greentree Rd	26.7									open lot between 6006/6014
097	6014 Greentree Rd	Greentree Rd	58.6									
097	6017 Greentree Rd	Greentree Rd	106.6									
097	6017 Greentree Rd	Greentree Rd	138.6									
097	6022 Greentree Rd	Greentree Rd	106.6									
097	6025 Greentree Rd	Greentree Rd	26.7									
097	1002 Greenwch Dr	Greenwch Dr	80.0									
097	1005 Greenwch Dr	Greenwch Dr	53.3									by 1006 PL
097	1005 Greenwch Dr	Greenwch Dr	53.3									At D/W
097	1013 Greenwch Dr	Greenwch Dr	58.6									by PL 1017
097	1025 Greenwch Dr	Hathaway Dr	53.3									at PL with 6210 Davenport, 3 stones total
097	1025 Greenwch Dr	Greenwch Dr	26.7									
097	1025 Greenwch Dr	Hathaway Dr	80.0									
097	6102 Hammersley Rd	Hammersley Rd	53.3									Hammersley Park, by path
097	6120 Hammersley Rd	Hammersley Rd	32.0									by 6208
097	6206 Hammersley Rd	Hammersley Rd	80.0									Animal Crackers School
097	6402 Hammersley Rd	Hammersley Rd	53.3									Animal Crackers School
097	6402 Hammersley Rd	Hammersley Rd	53.3									Animal Crackers School
097	6402 Hammersley Rd	Hammersley Rd	32.0									Animal Crackers School
097	6402 Hammersley Rd	Hammersley Rd	32.0									7" At D/W, asphalt patch, Animal Crackers School
097	6402 Hammersley Rd	Hammersley Rd	138.6									GreenTree Chapel Hills Park
097	6802 Hammersley Rd	Hammersley Rd	53.3									Greentree Neighborhood Park. City Greenway frontage on Schroeder Rd.
097	6802 Hammersley Rd	Schroeder Rd	150.0									West end of lot, near 6701 Schroeder Rd.
097	6802 Hammersley Rd	Schroeder Rd	50.0									Greentree Neighborhood Park. City Greenway frontage on Schroeder Rd.
097	6802 Hammersley Rd	Hammersley Rd	80.0									West end of lot, near 6701 Schroeder Rd.
097	6802 Hammersley Rd	Hammersley Rd	80.0									GreenTree Chapel Hills Park
097	6802 Hammersley Rd	Hammersley Rd	80.0									GreenTree Chapel Hills Park

District 20 Sidewalk Repairs
Contract #8789

Ward	Address	Frontage	Remove & Replace 5" Sidewalk (SF)	Remove & Replace 7" Sidewalk (SF)	5" New Sidewalk (SF)	7" New Sidewalk (SF)	Remove Concrete Sidewalk & Drive (SF)	Bus Pads (SF)	Remove & Replace C&G (LF)	Adj. MH (EA)	Detectable Warning Field (SF)	Comments
097	6802 Hammersley Rd	Hammersley Rd	26.7									GreenTree Chapel Hills Park
097	6802 Hammersley Rd	Chapel Hill Rd		16.0								ramp, both sides, dowel in
097	6802 Hammersley Rd	Hammersley Rd	26.7									GreenTree Chapel Hills Park
097	6802 Hammersley Rd	Chapel Hill Rd		20.0								ramp, both sides, dowel in
097	6802 Hammersley Rd	Hammersley Rd	106.6									GreenTree Chapel Hills Park
097	6802 Hammersley Rd	Hammersley Rd	80.0									GreenTree Chapel Hills Park
097	6802 Hammersley Rd	Hammersley Rd	26.7									GreenTree Chapel Hills Park
097	6802 Hammersley Rd	Hammersley Rd	53.3									GreenTree Chapel Hills Park
097	1001 Hampshire Pl	Hampshire Pl	80.0									at PL with 917, 4 stones total
097	1001 Hampshire Pl	Hampshire Pl	53.3									At D/W, asphalt patch
097	1005 Hampshire Pl	Hampshire Pl	26.7									at PL with 1013, 3 stones total
097	1009 Hampshire Pl	Hampshire Pl	26.7									At D/W
097	1009 Hampshire Pl	Hampshire Pl	26.7									
097	1009 Hampshire Pl	Hampshire Pl	26.7									
097	1013 Hampshire Pl	Hampshire Pl	58.6									at PL with 1009, 3 stones total
097	902 Hampshire Pl	Schroeder Rd	100.0									
097	902 Hampshire Pl	Schroeder Rd	75.0									
097	906 Hampshire Pl	Hampshire Pl	53.3									At D/W
097	909 Hampshire Pl	Hampshire Pl	85.3									
097	909 Hampshire Pl	Hampshire Pl	53.3									at PL with 913, 4 stones total
097	913 Hampshire Pl	Hampshire Pl	53.3									at PL with 909, 4 stones total, at D/W
097	917 Hampshire Pl	Hampshire Pl	26.7									at PL with 1001, 4 stones total
097	1014 Hathaway Dr	Hathaway Dr	106.6									at PL with 1018, 5 stones total
097	1014 Hathaway Dr	Hathaway Dr		56.0					6.0		8	ramp 7", curb-6"
097	1018 Hathaway Dr	Hathaway Dr	26.7									at PL with 1014, 5 stones total
097	1025 Hathaway Dr	Greenwich Dr	32.0									At D/W
097	1025 Hathaway Dr	Greenwich Dr	53.3									
097	1025 Hathaway Dr	Hathaway Dr	106.6									
097	1025 Hathaway Dr	Greenwich Dr	26.7									
097	1026 Hathaway Dr	Hathaway Dr	53.3									At D/W
097	1121 Hathaway Dr	Hathaway Dr	32.0									
097	1121 Hathaway Dr	Glenbrook Cir	53.3									
097	1121 Hathaway Dr	Hathaway Dr	32.0									
097	1121 Hathaway Dr	Hathaway Dr	138.6									
097	1121 Hathaway Dr	Glenbrook Cir	26.7									
097	1122 Hathaway Dr	Hathaway Dr	53.3									
097	1125 Hathaway Dr	Piping Rock Rd	53.3									
097	1126 Hathaway Dr	Piping Rock Rd	26.7									
097	913 Hathaway Dr	Hathaway Dr	26.7									At D/W
097	917 Hathaway Dr	Hathaway Dr		56.0							8	ramp 7"
097	1 Hempstead Pl	Hempstead Pl	26.7									
097	1 Hempstead Pl	Hempstead Pl	85.3									
097	9 Hempstead Pl	Hempstead Pl	26.7									At D/W, asphalt patch
097	9 Hempstead Pl	Hempstead Pl	53.3									
097	9 Hempstead Pl	Hempstead Pl	53.3									
097	9 Hempstead Pl	Hempstead Rd	80.0									
097	5705 Hempstead Rd	Hempstead Rd	106.6									
097	5706 Hempstead Rd	Hempstead Rd	26.7									
097	5709 Hempstead Rd	Hempstead Rd	53.3									
097	5717 Hempstead Rd	Hempstead Rd	32.0									
097	5722 Hempstead Rd	Hempstead Rd	138.6									At D/W
097	5726 Hempstead Rd	Manhasset Pl	26.7									
097	5802 Hempstead Rd	Manhasset Pl	26.7									
097	5809 Hempstead Rd	Hempstead Rd	26.7									at PL with 5813, 5 stones total

District 20 Sidewalk Repairs
Contract #8789

Ward	Address	Frontage	Remove & Replace 5' Sidewalk (SF)	Remove & Replace 7' Sidewalk (SF)	5" New Sidewalk (SF)	7" New Sidewalk (SF)	Remove Concrete Sidewalk & Drive (SF)	Bus Pads (SF)	Remove & Replace C&G (LF)	Adj. MH (EA)	Detectable Warning Field (SF)	Comments
097	5813 Hempstead Rd	Hempstead Rd	106.6									at PL with 5809, 5 stones total
097	5813 Hempstead Rd	Hempstead Rd	53.3									
097	5913 Hempstead Rd	Hempstead Rd	85.3									
097	5914 Hempstead Rd	Hempstead Rd	53.3									
097	5914 Hempstead Rd	Hempstead Rd	85.3									
097	5921 Hempstead Rd	Hempstead Rd	26.7									At D/W
097	6002 Hempstead Rd	Minton Rd	80.0									
097	6002 Hempstead Rd	Hempstead Rd	80.0									
097	6009 Hempstead Rd	Hempstead Rd	26.7									At D/W, asphalt patch
097	6010 Hempstead Rd	Hempstead Rd	106.6									
097	13 Kingsbury Ct	Kingsbury Ct	80.0									
097	2 Kingsbury Ct	Kingsbury Ct		130.0							8	ramp 7"
097	9 Kingsbury Ct	Kingsbury Ct	58.6									
097	1001 Laurie Dr	Laurie Dr	53.3									
097	1010 Laurie Dr	Laurie Dr	53.3									
097	902 Laurie Dr	Laurie Dr	26.7									by 904
097	906 Laurie Dr	Laurie Dr	26.7									
097	909 Laurie Dr	Laurie Dr	26.7									by 909
097	909 Laurie Dr	Laurie Dr	26.7									by 911
097	910 Laurie Dr	Laurie Dr	106.6									
097	913 Laurie Dr	Laurie Dr	53.3									
097	914 Laurie Dr	Laurie Dr	80.0									waterway
097	917 Laurie Dr	Romford Rd		27.0								
097	1202 Manhasset Pl	Manhasset Pl	106.6									
097	1202 Manhasset Pl	Manhasset Pl	133.3									
097	1105 Minton Rd	Minton Rd	53.3									
097	1114 Minton Rd	Piping Rock	159.9									
097	1201 Minton Rd	Minton Rd		130.0							8	ramp 7"
097	1201 Minton Rd	Piping Rock Rd	80.0									
097	1209 Minton Rd	Minton Rd	80.0									
097	1213 Minton Rd	Minton Rd	53.3									by 1209 PL
097	6602 Montclair Ln	Chapel Hill Rd	80.0									At D/W
097	6606 Montclair Ln	Montclair Ln	53.3									At D/W
097	6609 Montclair Ln	Montclair Ln	26.7									At D/W
097	6613 Montclair Ln	Montclair Ln	53.3									
097	6617 Montclair Ln	Montclair Ln	80.0									
097	5702 Piping Rock Rd	Piping Rock Rd		32.0							8	ramp 7"
097	5706 Piping Rock Rd	Saybrook Rd	26.7									
097	5706 Piping Rock Rd	Saybrook Rd	58.6									
097	5718 Piping Rock Rd	Suffolk Rd	26.7									
097	5718 Piping Rock Rd	Piping Rock Rd	106.6									
097	5718 Piping Rock Rd	Piping Rock Rd	266.5									At D/W
097	5725 Piping Rock Rd	Manhasset Pl	26.7									At D/W
097	5725 Piping Rock Rd	Piping Rock Rd	159.9									
097	5726 Piping Rock Rd	Piping Rock Rd	53.3									
097	5726 Piping Rock Rd	Piping Rock Rd	26.7									
097	5805 Piping Rock Rd	Piping Rock Rd	53.3									
097	5806 Piping Rock Rd	Piping Rock Rd	53.3									
097	5814 Piping Rock Rd	Piping Rock Rd	26.7									at PL with 5818, 5 stones total, at D/W
097	5818 Piping Rock Rd	Piping Rock Rd	111.9									at PL with 5814, 5 stones total, at D/W
097	5902 Piping Rock Rd	Piping Rock Rd	53.3									Sunridge Park
097	5914 Piping Rock Rd	Sunridge Dr	53.3									
097	6001 Piping Rock Rd	Piping Rock Rd	111.9									
097	6001 Piping Rock Rd	Piping Rock Rd	106.6									

District 20 Sidewalk Repairs
Contract #8789

Ward	Address	Frontage	Remove & Replace 5" Sidewalk (SF)	Remove & Replace 7" Sidewalk (SF)	5" New Sidewalk (SF)	7" New Sidewalk (SF)	Remove Concrete Sidewalk & Drive (SF)	Bus Pads (SF)	Remove & Replace C&G (LF)	Adj. MH (EA)	Detectable Warning Field (SF)	Comments
097	6001 Piping Rock Rd	Minton Rd	26.7									At D/W
097	6001 Piping Rock Rd	Minton Rd	106.6									
097	6001 Piping Rock Rd	Minton Rd	26.7									
097	6005 Piping Rock Rd	Piping Rock Rd	26.7									At D/W
097	6005 Piping Rock Rd	Piping Rock Rd	80.0									
097	6009 Piping Rock Rd	Piping Rock Rd	106.6									
097	6201 Piping Rock Rd	Piping Rock Rd	106.6									
097	6501 Piping Rock Rd	Woodington Way	106.6								8	ramp 7"
097	6517 Piping Rock Rd	Piping Rock Rd	56.0									
097	6517 Piping Rock Rd	Piping Rock Rd	111.9									
097	6518 Piping Rock Rd	Valley Stream Dr	53.3									
097	6518 Piping Rock Rd	Valley Stream Dr	80.0									
097	6518 Piping Rock Rd	Valley Stream Dr	53.3									At D/W
097	6530 Piping Rock Rd	Piping Rock Rd	26.7									At D/W
097	6410 Piping Rock Rd	Piping Rock Rd	32.0									At D/W
097	6410 Piping Rock Rd	Piping Rock Rd	26.7									
097	6413 Piping Rock Rd	Frisch Rd	53.3									
097	6502 Piping Rock Rd	Piping Rock Rd	159.9									
097	6502 Piping Rock Rd	Piping Rock Rd	26.7									At D/W
097	6502 Piping Rock Rd	Piping Rock Rd	26.7									At D/W
097	6502 Piping Rock Rd	Piping Rock Rd	159.9									
097	6510 Piping Rock Rd	Piping Rock Rd	80.0									
097	6606 Piping Rock Rd	Piping Rock Rd	53.3									
097	6609 Piping Rock Rd	Piping Rock Rd	85.3									At D/W
097	6614 Piping Rock Rd	Piping Rock Rd	106.6									
097	6621 Piping Rock Rd	Piping Rock Rd	133.3									
097	6622 Piping Rock Rd	Piping Rock Rd	106.6									
097	6625 Piping Rock Rd	Piping Rock Rd	53.3									
097	6626 Piping Rock Rd	Piping Rock Rd	213.2									At D/W
097	6629 Piping Rock Rd	Piping Rock Rd	80.0									
097	6630 Piping Rock Rd	Piping Rock Rd	26.7									at PL with 6626, 9 stones total
097	6617 Regis Rd	Regis Rd	75.0									
097	6501 Romford Rd	Romford Rd	53.3									
097	6501 Romford Rd	Hathaway Dr	80.0									
097	6501 Romford Rd	Romford Rd	133.3									
097	6318 Romford Rd	Valley Stream Dr	26.7									
097	6322 Romford Rd	Romford Rd	53.3									At D/W
097	6326 Romford Rd	Romford Rd	32.0									At D/W
097	6329 Romford Rd	Romford Rd	106.6									
097	6401 Romford Rd	Romford Rd	53.3									
097	6402 Romford Rd	Romford Rd	26.7									At brick D/W and apron
097	6410 Romford Rd	Romford Rd	80.0									At D/W
097	6410 Romford Rd	Romford Rd	26.7									At D/W
097	1106 Saalsaa Rd	Saalsaa Rd	26.7									
097	1113 Saalsaa Rd	Montclair Ln	111.9									
097	1114 Saalsaa Rd	Saalsaa Rd	53.3									at PL with 1118, 3 stones total
097	1117 Saalsaa Rd	Montclair Ln	53.3									
097	1118 Saalsaa Rd	Saalsaa Rd	26.7									at PL with 1114, 3 stones
097	1125 Saalsaa Rd	Saalsaa Rd	80.0									
097	1129 Saalsaa Rd	Dumont Rd	26.7									
097	1129 Saalsaa Rd	Dumont Rd	26.7									
097	1129 Saalsaa Rd	Dumont Rd	80.0									
097	1130 Saalsaa Rd	Saalsaa Rd	53.3									At D/W
097	1210 Saalsaa Rd	Saalsaa Rd	106.6									At D/W

District 20 Sidewalk Repairs Contract #8789												
Ward	Address	Frontage	Remove & Replace 5" Sidewalk (SF)	Remove & Replace 7" Sidewalk (SF)	5" New Sidewalk (SF)	7" New Sidewalk (SF)	Remove Concrete Sidewalk & Drive (SF)	Bus Pads (SF)	Remove & Replace C&G (LF)	Adj. MH (EA)	Detectable Warning Field (SF)	Comments
097	1222 Saakaa Rd	Hammersley Rd	159.9									
097	1205 Salisbury Pl	Salisbury Pl	32.0									
097	1210 Salisbury Pl	Salisbury Pl	26.7									At D/W
097	1213 Salisbury Pl	Salisbury Pl	30.0									cut thru path
097	1213 Salisbury Pl	Salisbury Pl	30.0									cut thru path
097	1213 Salisbury Pl	Salisbury Pl	36.0									cut thru path
097	1213 Salisbury Pl	Salisbury Pl	36.0									cut thru path
097	1005 Saybrook Rd	Saybrook Rd	133.3									At D/W, asphalt patch
097	1013 Saybrook Rd	Saybrook Rd	26.7									At D/W
097	1013 Saybrook Rd	Saybrook Rd	53.3									
097	1014 Saybrook Rd	Saybrook Rd	26.7									
097	1018 Saybrook Rd	Saybrook Rd	53.3									
097	1025 Saybrook Rd	Saybrook Rd	80.0									
097	1101 Saybrook Rd	Saybrook Rd	26.7									
097	1105 Saybrook Rd	Saybrook Rd	26.7									at PL with 1109, 3 stones total
097	1105 Saybrook Rd	Saybrook Rd	26.7									At D/W
097	1106 Saybrook Rd	Saybrook Rd	26.7									At D/W
097	1109 Saybrook Rd	Saybrook Rd	53.3									at PL with 1105, 3 stones total
097	1122 Saybrook Rd	Saybrook Rd	80.0									
097	5501 Schroeder Rd	S Whitney Way	25.0									by Coppertop Restaurant
097	5501 Schroeder Rd	S Whitney Way	133.3									by Woodland Way Intersection
097	5501 Schroeder Rd	S Whitney Way	25.0									by Coppertop Restaurant
097	5501 Schroeder Rd	S Whitney Way	53.3									Vitense Golf
097	5501 Schroeder Rd	S Whitney Way	85.3									
097	5821 Schroeder Rd	Schroeder Rd	75.0									
097	5829 Schroeder Rd	Schroeder Rd	50.0									
097	5931 Schroeder Rd	Schroeder Rd	50.0									
097	6006 Schroeder Rd	Schroeder Rd	132.5					80.0	20.0			(SC-1) N Side of Schroeder Rd, W of Hampshire Pl. Bus pad (approx. 10'x8') and sidewalk (approx. 25'x5.3').
097	6006 Schroeder Rd	Schroeder Rd	132.5			60.0			20.0		10	(SC-1) N Side of Schroeder Rd, W of Hampshire Pl. Curb cut, ramp (approx. 8'x7.5') and sidewalk (approx. 25'x5.3').
097	6701 Schroeder Rd	Schroeder Rd	75.0									Renew Apt
097	6334 Shoreham Dr	Shoreham Dr	26.7									
097	6401 Shoreham Dr	Shoreham Dr	106.6									Norman Clayton Park
097	6401 Shoreham Dr	Shoreham Dr		60.0							8	ramp, 7", Norman Clayton Park
097	6406 Shoreham Dr	Shoreham Dr	53.3									At D/W
097	6114 Strathmore Ln	Strathmore Ln	26.7									
097	6201 Strathmore Ln	Strathmore Ln	80.0									
097	6209 Strathmore Ln	Strathmore Ln	26.7									
097	5805 Suffolk Rd	Piping Rock Rd		130.0					14.0		8	ramp 7", curb-14', asphalt patch
097	5805 Suffolk Rd	Suffolk Rd	53.3									
097	5818 Suffolk Rd	Suffolk Rd	80.0									
097	5821 Suffolk Rd	Suffolk Rd	26.7									At D/W
097	5821 Suffolk Rd	Suffolk Rd	26.7									At D/W
097	5830 Suffolk Rd	Suffolk Rd	32.0									
097	5834 Suffolk Rd	Suffolk Rd	133.3									At D/W
097	5837 Suffolk Rd	Suffolk Rd	106.6									
097	5838 Suffolk Rd	Suffolk Rd	80.0									
097	5841 Suffolk Rd	Suffolk Rd	106.6									At D/W
097	1118 Sunridge Dr	Sunridge Dr	26.7									At D/W
097	1118 Sunridge Dr	Sunridge Dr	26.7									At D/W
097	1122 Sunridge Dr	Sunridge Dr	26.7									
097	1126 Sunridge Dr	Sunridge Dr	80.0									at PL with 1130, 4 stones total
097	1130 Sunridge Dr	Sunridge Dr	26.7									at PL with 1126, 4 stones total

District 20 Sidewalk Repairs
Contract #8789

Ward	Address	Frontage	Remove & Replace 5" Sidewalk (SF)	Remove & Replace 7" Sidewalk (SF)	5" New Sidewalk (SF)	7" New Sidewalk (SF)	Remove Concrete Drive (SF)	Bus Pads (SF)	Remove & Replace C&G (LF)	Adj. MH (EA)	Detectable Warning Field (SF)	Comments
097	1137 Sunridge Dr	Sunridge Dr	53.3									
097	1137 Sunridge Dr	Sunridge Dr	111.9									At D/W
097	1141 Sunridge Dr	Piping Rock Rd			24.0							waterway
097	1141 Sunridge Dr	Sunridge Dr	106.6									
097	1141 Sunridge Dr	Piping Rock Rd	80.0									
097	6513 Sutton Rd	Sutton Rd	26.7									At D/W
097	6605 Sutton Rd	Sutton Rd	26.7									
097	6609 Sutton Rd	Sutton Rd	26.7									
097	6617 Sutton Rd	Sutton Rd	58.6									
097	6618 Sutton Rd	Sutton Rd	26.7									
097	6622 Sutton Rd	Saalsaa Rd	53.3									
097	6622 Sutton Rd	Sutton Rd	53.3									
097	1001 Valley Stream Dr	Romford Rd	58.6									
097	1001 Valley Stream Dr	Valley Stream Dr	26.7									
097	1001 Valley Stream Dr	Romford Rd	58.6									
097	1002 Valley Stream Dr	Valley Stream Dr	165.2									
097	1002 Valley Stream Dr	Valley Stream Dr	26.7									At D/W, asphalt patch
097	1006 Valley Stream Dr	Valley Stream Dr	80.0									at PL with 1006, 4 stones total
097	1009 Valley Stream Dr	Valley Stream Dr	53.3									at PL with 1002, 4 stones total
097	1013 Valley Stream Dr	Valley Stream Dr	53.3									at PL with 1013, 4 stones total
097	1102 Valley Stream Dr	Shoreham Dr	80.0									at PL with 1009, 4 stones total
097	1102 Valley Stream Dr	Valley Stream Dr	53.3									behind ramp
097	1105 Valley Stream Dr	Valley Stream Dr	53.3									
097	1109 Valley Stream Dr	Valley Stream Dr	26.7									
097	1118 Valley Stream Dr	Valley Stream Dr	133.3									
097	1125 Valley Stream Dr	Valley Stream Dr		104.5							8	At D/W
097	909 Valley Stream Dr	Valley Stream Dr	53.3									ramp 7"
097	913 Valley Stream Dr	Valley Stream Dr	53.3									at PL with 913, 4 stones total, private tree
097												at PL with 909, 4 stones total, private tree
097		Schroeder Rd						110.0	20.0			(SC-1) S side of Schroeder Rd, W of Hampshire Pl. Bus pad only (approx. 11'x10').
097	1 White Oaks Ln	Schroeder Rd				75.0			20.0		10	(SC-1) S side of Schroeder Rd, W of Hampshire Pl. Curb cut, ramp (approx. 7.5'x10'), and sidewalk (approx. 15'x5.3').
097	44 White Oaks Ln	Schroeder Rd	79.5									west of D/W
097	44 White Oaks Ln	Schroeder Rd	50.0									east of D/W
097	1118 S Whitney Way	S Whitney Way	26.7							1		SAS change out near PL
097	1206 S Whitney Way	S Whitney Way	26.7									private tree
097	1226 S Whitney Way	S Whitney Way	26.7							1		At D/W, sas adjust
097	1110 Winston Dr	Winston Dr	26.7									At D/W
097	1113 Winston Dr	Winston Dr	133.3									
097	1121 Winston Dr	Winston Dr	80.0									
097	1125 Winston Dr	Winston Dr	80.0									
097	1133 Winston Dr	Woodington Way	53.3									
097	6309 Woodington Way	Woodington Way	53.3									
097	6318 Woodington Way	Woodington Way	80.0									
097	6322 Woodington Way	Woodington Way	53.3									
097	6323 Woodington Way	Woodington Way		96.0							8	at PL with 6326, 5 stones total
097	6323 Woodington Way	Woodington Way		53.3								ramp 7", Milele Chikasa Elementary School
097	6323 Woodington Way	Woodington Way	32.0									7" at D/W (north end), asphalt patch, Milele Chikasa Elementary School
097	6323 Woodington Way	Woodington Way										Milele Chikasa Elementary School
097	6323 Woodington Way	Woodington Way	26.7									7" at D/W, asphalt patch, Milele Chikasa Elementary School
097	6323 Woodington Way	Woodington Way	26.7									7" at D/W, asphalt patch, Milele Chikasa Elementary School
097	6323 Woodington Way	Woodington Way	26.7									Milele Chikasa Elementary School
097	6326 Woodington Way	Woodington Way	80.0									at PL with 6322, 5 stones total, at D/W
097	6326 Woodington Way	Woodington Way	53.3									
097	6333 Woodington Way	Woodington Way	53.3									

District 20 Sidewalk Repairs

Contract #8789

Ward	Address	Frontage	Remove & Replace 5" Sidewalk (SF)	Remove & Replace 7" Sidewalk (SF)	5" New Sidewalk (SF)	7" New Sidewalk (SF)	Remove Concrete Sidewalk & Drive (SF)	Bus Pads (SF)	Remove & Replace C&G (LF)	Adj. MH (EA)	Detectable Warning Field (SF)	Comments
097	6405 Woodington Way	Woodington Way	26.7									At D/W
097	6409 Woodington Way	Woodington Way	106.6									At D/W
097	6413 Woodington Way	Frisch Rd	53.3									
097	6413 Woodington Way	Frisch Rd	26.7									
097	6413 Woodington Way	Frisch Rd	26.7									At D/W
097	5721 Yorkshire Rd	Yorkshire Rd	53.3									
097	5801 Yorkshire Rd	Saybrook Rd	80.0									
097	5801 Yorkshire Rd	Saybrook Rd	53.3									
097	5805 Yorkshire Rd	Yorkshire Rd	26.7									behind ramp
097	5810 Yorkshire Rd	Saybrook Rd	26.7								8	ramp 7"
097	5810 Yorkshire Rd	Yorkshire Rd	80.0	130.0								
098	2109 Adderbury Cir	Adderbury Cir	26.7									
098	2114 Adderbury Cir	Adderbury Cir	26.7									at driveway
098	2117 Adderbury Cir	Adderbury Cir	106.6									section along 2119 frontage
098	2009 Adderbury Ln	Adderbury Ln	106.6									section along 2011 frontage
098	2026 Adderbury Ln	Adderbury Ln	53.3									
098	2029 Adderbury Ln	Adderbury Ln	80.0									
098	2029 Adderbury Ln	Adderbury Ln	80.0									
098	1 Ashley Cir	Danville Dr	80.0									
098	2 Ashley Cir	Danville Dr	80.0									
098	2801 Brandon Rd	Lordshire Rd	133.3									corner of ramp
098	2801 Brandon Rd	Lordshire Rd	4.0									
098	2802 Brandon Rd	Brandon Rd	80.0									
098	2805 Brandon Rd	Brandon Rd	80.0									
098	2810 Brandon Rd	Brandon Rd	133.3									
098	2813 Brandon Rd	Brandon Rd	53.3									
098	2817 Brandon Rd	Brandon Rd	80.0									
098	2818 Brandon Rd	Brandon Rd	53.3									at driveway
098	2830 Brandon Rd	Brandon Rd	26.7									section at PL 2910, 3sq total
098	2906 Brandon Rd	Brandon Rd	26.7									at driveway
098	2906 Brandon Rd	Brandon Rd	26.7									
098	2909 Brandon Rd	Brandon Rd	26.7									
098	2910 Brandon Rd	Brandon Rd	53.3									section at PL 2906, 3sq total
098	10 Brompton Cir	Brompton Cir	26.7									
098	14 Brompton Cir	Brompton Cir	26.7									at driveway
098	22 Brompton Cir	Brompton Cir	53.3									at driveway, will need asphalt repair
098	26 Brompton Cir	Brompton Cir	26.7									at driveway along 28 frontage, will need asphalt repair
098	6 Brompton Cir	Brompton Cir	53.3									
098	6 Brompton Cir	Brompton Cir	53.3									
098	1 Canterbury Cir	Canterbury Rd	80.0									private tree at back of walk
098	1 Canterbury Cir	Canterbury Rd	53.3									
098	2114 Canterbury Rd	Canterbury Rd	53.3									section at PL 2118, 3sq total
098	2118 Canterbury Rd	Canterbury Rd	80.0									section at PL 2122, 4sq total
098	2118 Canterbury Rd	Canterbury Rd	26.7									section at PL 2114, 3sq total
098	2122 Canterbury Rd	Canterbury Rd	26.7									section at PL 2118, 4sq total
098	2210 Canterbury Rd	Canterbury Rd	53.3									
098	2214 Canterbury Rd	Canterbury Rd	53.3									
098	2302 Canterbury Rd	Canterbury Rd	53.3									
098	2302 Canterbury Rd	Pilgrim Rd	80.0									
098	2302 Canterbury Rd	Pilgrim Rd	4.0									corner of ramp
098	2306 Canterbury Rd	Canterbury Rd	80.0									
098	2314 Canterbury Rd	Canterbury Rd	80.0									
098	2330 Canterbury Rd	Canterbury Rd	64.0								8	ramp

District 20 Sidewalk Repairs
Contract #8789

Ward	Address	Frontage	Remove & Replace 5" Sidewalk (SF)	Remove & Replace 7" Sidewalk (SF)	5" New Sidewalk (SF)	7" New Sidewalk (SF)	Remove Concrete Drive (SF)	Bus Pads (SF)	Remove & Replace C&G (LF)	Adj. MH (EA)	Detectable Warning Field (SF)	Comments
098	2406 Canterbury Rd	Canterbury Rd	53.3									
098	2702 Canterbury Rd	Canterbury Rd	53.3									
098	2710 Canterbury Rd	Canterbury Rd	80.0									
098	2710 Canterbury Rd	Canterbury Rd	26.7									
098	5836 Danville Dr	Danville Dr	26.7									
098	5836 Danville Dr	Danville Dr	80.0									At D/W
098	5902 Danville Dr	Danville Dr	106.6								8	ramp 7"
098	5902 Danville Dr	Danville Dr		64.0								
098	5906 Danville Dr	Danville Dr	106.6								8	ramp 7"
098	5914 Danville Dr	Danville Dr		56.0								
098	6005 Danville Dr	Danville Dr	53.3									
098	6014 Danville Dr	Danville Dr	80.0									
098	6018 Danville Dr	Danville Dr	53.3									at PL with 6022, 3 stones total
098	6022 Danville Dr	Danville Dr	26.7									at PL with 6018, 3 stones total
098	6026 Danville Dr	Danville Dr		12.0								top corner of ramp
098	2001 Frisch Rd	Raymond Rd	106.6									
098	2001 Frisch Rd	Raymond Rd	26.7									
098	2001 Frisch Rd	Frisch Rd	32.0									section along 2003 frontage
098	2009 Frisch Rd	Frisch Rd	53.3									
098	2017 Frisch Rd	Frisch Rd	80.0									section along 2019 frontage
098	2018 Frisch Rd	Frisch Rd	26.7									at driveway along 2020 frontage, will need asphalt repair
098	2018 Frisch Rd	Frisch Rd	80.0									section along 2020 frontage
098	2022 Frisch Rd	Brompton Cir	53.3									section along 2024 frontage
098	2106 Frisch Rd	Frisch Rd	106.6									
098	2106 Frisch Rd	Frisch Rd	26.7									at driveway
098	2110 Frisch Rd	Tottenham Rd	133.3									section along 2112 frontage
098	2110 Frisch Rd	Tottenham Rd	26.7									section along 2112 frontage
098	2113 Frisch Rd	Frisch Rd	26.7									at driveway
098	2113 Frisch Rd	Frisch Rd	26.7									at driveway
098	2205 Frisch Rd	Frisch Rd	26.7									at driveway
098	2206 Frisch Rd	Frisch Rd	26.7									at driveway of 2206/2208
098	7005 Gladstone Dr	Gladstone Dr	53.3									section at PL 7009, 4sq total
098	7009 Gladstone Dr	Gladstone Dr	53.3									section at PL 7005, 4sq total
098	7009 Gladstone Dr	Gladstone Dr	53.3									
098	7010 Gladstone Dr	Gladstone Dr	53.3									
098	1 Homestead Ct	Homestead Ct	26.7									
098	25 Homestead Ct	Homestead Rd	80.0									
098	25 Homestead Ct	Homestead Ct	26.7									at driveway
098	2501 Homestead Rd	Pilgrim Rd	80.0									
098	2501 Homestead Rd	Pilgrim Rd	26.7									
098	2501 Homestead Rd	Homestead Rd	32.0									at driveway
098	2502 Homestead Rd	Homestead Rd	26.7									at driveway
098	2506 Homestead Rd	Homestead Rd	53.3									
098	2509 Homestead Rd	Homestead Rd	26.7									at driveway
098	2510 Homestead Rd	Homestead Rd	106.6									
098	2510 Homestead Rd	Homestead Rd	53.3									
098	2514 Homestead Rd	Homestead Rd	53.3									
098	2514 Homestead Rd	Homestead Rd		56.0							8	ramp
098	2602 Homestead Rd	Homestead Rd	32.0									
098	2602 Homestead Rd	Homestead Rd	32.0									
098	2613 Homestead Rd	Piedmont Rd	26.7									
098	2613 Homestead Rd	Piedmont Rd	133.3									
098	2621 Homestead Rd	Homestead Rd	26.7									
098	2622 Homestead Rd	Homestead Rd	53.3									

District 20 Sidewalk Repairs Contract #8789												
Ward	Address	Frontage	Remove & Replace 5" Sidewalk (SF)	Remove & Replace 7" Sidewalk (SF)	5" New Sidewalk (SF)	7" New Sidewalk (SF)	Remove Concrete Sidewalk & Drive (SF)	Bus Pads (SF)	Remove & Replace C&G (LF)	Adj. MH (EA)	Detectable Warning Field (SF)	Comments
098	2626 Homestead Rd	Homestead Rd	186.6									at driveway
098	2626 Homestead Rd	Homestead Rd	53.3									section at PL 2630, 3sq total
098	2630 Homestead Rd	Homestead Rd	32.0									section at PL 2626, 3sq total
098	2630 Homestead Rd	Homestead Rd	26.7									at driveway
098	2702 Homestead Rd	Homestead Rd	186.6									
098	2714 Homestead Rd	Homestead Rd	53.3									at driveway
098	2715 Homestead Rd	Homestead Rd	80.0									
098	2718 Homestead Rd	Homestead Rd	26.7									
098	2730 Homestead Rd	Homestead Rd	53.3									
098	2501 Janie Ln	Janie Ln	80.0									
098	2502 Janie Ln	Pilgrim Rd	53.3									at PL with 2501 McKenna, 3 stones total
098	2502 Janie Ln	Janie Ln	53.3									section at PL 2506, 3sq total
098	2502 Janie Ln	Janie Ln	106.6									
098	2502 Janie Ln	Janie Ln	53.3									
098	2502 Janie Ln	Pilgrim Rd	53.3									
098	2502 Janie Ln	Janie Ln	4.0									corner of ramp 7"
098	2506 Janie Ln	Janie Ln	26.7									section at PL 2502, 3sq total
098	2506 Janie Ln	Janie Ln	53.3									section at PL 2510, 3sq total
098	2509 Janie Ln	Janie Ln	26.7									
098	2510 Janie Ln	Janie Ln	26.7									section at PL 2506, 3sq total
098	2513 Janie Ln	Janie Ln	58.6									
098	2513 Janie Ln	Janie Ln	26.7									
098	2514 Janie Ln	Janie Ln	53.3									at driveway
098	2525 Janie Ln	Piedmont Rd	26.7									
098	2525 Janie Ln	Piedmont Rd	111.9									
098	2526 Janie Ln	Piedmont Rd	53.3									
098	7102 Lancaster Ln	Whitlock Rd	26.7									at driveway
098	7102 Lancaster Ln	Lancaster Ln	80.0									
098	1 Leah Ct	Leah Ct	26.7									
098	17 Leah Ct	Homestead Rd	53.3									
098	17 Leah Ct	Homestead Rd	111.9									
098	7005 Lindfield Rd	Lindfield Rd	26.7									
098	7009 Lindfield Rd	Lindfield Rd	26.7									
098	7009 Lindfield Rd	Muir Field Rd	26.7									
098	7009 Lindfield Rd	Lindfield Rd	26.7									
098	2809 Lordshire Rd	Lordshire Rd	133.3									
098	2813 Lordshire Rd	Lordshire Rd	64.0								8	ramp
098	2821 Lordshire Rd	Lordshire Rd	53.3									
098	1 Lynbrook Cir	Danville Dr	80.0									
098	2 Lynbrook Cir	Danville Dr	26.7									
098	6042 Lynbrook Ln	Danville Dr	106.6									
098	6042 Lynbrook Ln	Danville Dr	53.3									
098	2001 McKenna Blvd	McKenna Blvd	26.7	26.7								7" at commercial driveway, 2081 frontage
098	2001 McKenna Blvd	McKenna Blvd	26.7									2051 frontage
098	2001 McKenna Blvd	McKenna Blvd	26.7									2017 frontage
098	2001 McKenna Blvd	McKenna Blvd	80.0									2023 frontage
098	2001 McKenna Blvd	McKenna Blvd	26.7									2051 frontage
098	2001 McKenna Blvd	McKenna Blvd	26.7									6629 Raymond Rd on McKenna frontage
098	2001 McKenna Blvd	McKenna Blvd	26.7									2009 frontage
098	2001 McKenna Blvd	Raymond Rd	26.7									7" at D/W, by 6601 Raymond
098	2001 McKenna Blvd	Raymond Rd	26.7	26.7								7" at D/W, by 6601 Raymond
098	2001 McKenna Blvd	Raymond Rd		53.3								(20-07) S side of Raymond Rd, E of McKenna Blvd. Widen bus pad (approx. 10'x7').
098	2001 McKenna Blvd	Raymond Rd						70.0				

District 20 Sidewalk Repairs
Contract #8789

Ward	Address	Frontage	Remove & Replace 5" Sidewalk (SF)	Remove & Replace 7" Sidewalk (SF)	5" New Sidewalk (SF)	7" New Sidewalk (SF)	Remove Concrete Drive (SF)	Bus Pads (SF)	Remove & Replace C&G (LF)	Adj. MH (EA)	Detectable Warning Field (SF)	Comments
098	2010 McKenna Blvd	McKenna Blvd	80.0									multi unit bid, 2010 thru 2016
098	2102 McKenna Blvd	Tottenham Rd	53.3									
098	2102 McKenna Blvd	Tottenham Rd	80.0									
098	2110 McKenna Blvd	McKenna Blvd			24.0							add waterway north of tree
098	2202 McKenna Blvd	McKenna Blvd	53.3									
098	2205 McKenna Blvd	McKenna Blvd	106.6									1sq at driveway, will need asphalt repair
098	2401 McKenna Blvd	Raymond Rd	26.7									City Greenway
098	2401 McKenna Blvd	Frisch Rd	26.7									Pilgrim Park frontage between 2211 and 2212 Frisch Rd. Section at path into park at dead end cul de sac of southern end of Frisch Rd.
098	2401 McKenna Blvd	McKenna Blvd	80.0									Pilgrim Park and greenway frontage between 2311 and 2405 McKenna Blvd
098	2401 McKenna Blvd	McKenna Blvd	26.7									
098	2402 McKenna Blvd	McKenna Blvd	133.3									Pilgrim Park and greenway frontage between 2311 and 2405 McKenna Blvd
098	2402 McKenna Blvd	McKenna Blvd	80.0									greenway frontage on west side of McKenna north of 2406
098	2405 McKenna Blvd	Pilgrim Rd	26.7									greenway frontage on west side of McKenna north of 2406
098	2406 McKenna Blvd	Pilgrim Rd	106.6									section closer to greenway frontage
098	2409 McKenna Blvd	Pilgrim Rd	53.3									
098	2409 McKenna Blvd	McKenna Blvd	80.0									
098	2409 McKenna Blvd	Pilgrim Rd	26.7									
098	2501 McKenna Blvd	Pilgrim Rd	159.9									
098	2501 McKenna Blvd	Pilgrim Rd	26.7									at PL with 2502 Janie, 3 stones total
098	2501 McKenna Blvd	Pilgrim Rd	159.9									
098	2506 McKenna Blvd	McKenna Blvd	26.7									
098	2510 McKenna Blvd	McKenna Blvd	26.7									at driveway
098	2514 McKenna Blvd	McKenna Blvd	53.3									
098	2526 McKenna Blvd	McKenna Blvd	80.0									
098	2529 McKenna Blvd	McKenna Blvd	26.7									at driveway
098	2529 McKenna Blvd	McKenna Blvd	53.3									
098	2529 McKenna Blvd	McKenna Blvd	53.3	64.0							8	ramp
098	2529 McKenna Blvd	cut thru path	53.3									section along cut thru path between 2529 and 2601
098	2529 McKenna Blvd	McKenna Blvd	26.7									
098	2530 McKenna Blvd	McKenna Blvd	80.0									
098	2606 McKenna Blvd	McKenna Blvd	133.3									
098	2613 McKenna Blvd	McKenna Blvd	26.7									
098	2613 McKenna Blvd	McKenna Blvd	53.3									at driveway
098	2618 McKenna Blvd	McKenna Blvd	26.7									at driveway
098	2622 McKenna Blvd	McKenna Blvd	133.3									
098	2626 McKenna Blvd	McKenna Blvd	26.7									
098	2630 McKenna Blvd	McKenna Blvd	53.3									section at PL 2630, 3sq total
098	2634 McKenna Blvd	McKenna Blvd	53.3	64.0							8	section at PL 2626, 3sq total
098	2702 McKenna Blvd	McKenna Blvd	32.0									ramp
098	2714 McKenna Blvd	McKenna Blvd	26.7									
098	2802 McKenna Blvd	McKenna Blvd	53.3									
098	2810 McKenna Blvd	McKenna Blvd	53.3									
098	2814 McKenna Blvd	McKenna Blvd	53.3									at driveway
098	2818 McKenna Blvd	McKenna Blvd	106.6									
098	2822 McKenna Blvd	McKenna Blvd	53.3									
098	2826 McKenna Blvd	Lancaster Ln	53.3									
098	2826 McKenna Blvd	Lancaster Ln	26.7									
098	5917 Monticello Way	Monticello Way	26.7									At D/W
098	5917 Monticello Way	Monticello Way	53.3									
098	5925 Monticello Way	Monticello Way	26.7									
098	5953 Monticello Way	Monticello Way	53.3									

District 20 Sidewalk Repairs
Contract #8789

Ward	Address	Frontage	Remove & Replace 5" Sidewalk (SF)	Remove & Replace 7" Sidewalk (SF)	5" New Sidewalk (SF)	7" New Sidewalk (SF)	Remove Concrete Sidewalk & Drive (SF)	Bus Pads (SF)	Remove & Replace CS&G (LF)	Adj. MH (EA)	Detectable Warning Field (SF)	Comments
098	5957 Monticello Way	Monticello Way	53.3									
098	6005 Monticello Way	Monticello Way	80.0									at PL with 6009, 4 stones total, at D/W
098	6009 Monticello Way	Monticello Way	26.7									at PL with 6005, 4 stones total
098	6013 Monticello Way	Monticello Way	26.7									
098	6013 Monticello Way	Monticello Way	80.0									
098	6101 Monticello Way	Monticello Way	106.6									
098	6109 Monticello Way	Prairie Rd	80.0	91.0							8	bottom of ramp 7"
098	6109 Monticello Way	Monticello Way										
098	2101 Muir Field Rd	Raymond Rd	26.7									
098	2101 Muir Field Rd	Muir Field Rd	32.0									
098	2101 Muir Field Rd	Muir Field Rd	26.7									
098	2101 Muir Field Rd	Raymond Rd	132.5					90.0				(20-09) S side of Raymond Rd, E of Muir Field Rd. Bus pad only (approx. 15'x6').
098	2102 Muir Field Rd	Muir Field Rd					120.0	120.0	20.0			(20-10) W side of Muir Field Rd, S of Raymond Rd. Bus pad only (approx. 12'x10').
098	2129 Muir Field Rd	Muir Field Rd	26.7									2123 frontage
098	2129 Muir Field Rd	Muir Field Rd	32.0									2141 frontage
098	2129 Muir Field Rd	Muir Field Rd	32.0									2141 frontage
098	2129 Muir Field Rd	Muir Field Rd		32.0								7" at commercial driveway, 2135 frontage
098	2129 Muir Field Rd	Muir Field Rd	26.7									2129 frontage
098	2129 Muir Field Rd	Muir Field Rd		26.7								7" at commercial driveway, 2117 frontage
098	2129 Muir Field Rd	Muir Field Rd	26.7									2105 frontage
098	2129 Muir Field Rd	Muir Field Rd	53.3									2129 frontage
098	2129 Muir Field Rd	Muir Field Rd	80.0									2105 frontage
098	2205 Muir Field Rd	Muir Field Rd	26.7									water curb stop within section
098	2309 Muir Field Rd	Muir Field Rd	26.7									
098	2313 Muir Field Rd	Lindfield Rd	26.7									
098	2313 Muir Field Rd	Lindfield Rd	53.3									
098	2313 Muir Field Rd	Muir Field Rd	26.7									
098	2313 Muir Field Rd	Muir Field Rd		104.0							8	bottom portion of ramp
098	2409 Muir Field Rd	Muir Field Rd	26.7									
098	2417 Muir Field Rd	Muir Field Rd		84.0							8	ramp
098	2709 Muir Field Rd	Muir Field Rd	53.3									
098	2709 Muir Field Rd	Muir Field Rd		80.0							8	ramp
098	2709 Muir Field Rd	Muir Field Rd	26.7									
098	2713 Muir Field Rd	Muir Field Rd		36.0								top portion of ramp
098	2721 Muir Field Rd	Muir Field Rd	53.3									section at PL 2725, 3sq total
098	2725 Muir Field Rd	Muir Field Rd	32.0									at driveway, section at PL 2721, 3sq total
098	2725 Muir Field Rd	Lancaster Ln	106.6									
098	2 Newbury Cir	Canterbury Rd	80.0									
098	2 Newbury Cir	Canterbury Rd	80.0									
098	2 Pagham Ct	Pagham Dr	26.7									
098	7025 Pagham Dr	Pagham Dr							10.0			curb repair
098	7029 Pagham Dr	Pagham Dr	53.3									at driveway, will need asphalt repair
098	7030 Pagham Dr	Muir Field Rd		40.0							8	bottom portion of ramp
098	7030 Pagham Dr	Muir Field Rd	53.3									
098	1 Piedmont Ct	Piedmont Rd	26.7									
098	21 Piedmont Ct	Piedmont Rd	53.3									
098	6213 Piedmont Rd	Piedmont Rd	53.3									at driveway
098	6217 Piedmont Rd	Piedmont Rd	26.7									
098	6225 Piedmont Rd	Piedmont Rd	32.0									
098	6225 Piedmont Rd	Piedmont Rd	32.0									
098	6309 Piedmont Rd	Piedmont Rd	53.3									
098	6318 Piedmont Rd	Piedmont Rd	133.3									

District 20 Sidewalk Repairs
Contract #8789

Ward	Address	Frontage	Remove & Replace 5" Sidewalk (SF)	Remove & Replace 7" Sidewalk (SF)	5" New Sidewalk (SF)	7" New Sidewalk (SF)	Remove Concrete Sidewalk & Drive (SF)	Bus Pads (SF)	Remove & Replace C&G (LF)	Adj. MH (EA)	Detectable Warning Field (SF)	Comments
098	6318 Piedmont Rd	Sara Rd	106.6									
098	6322 Piedmont Rd	Piedmont Rd	53.3									
098	6322 Piedmont Rd	Piedmont Rd	80.0									
098	6322 Piedmont Rd	Piedmont Rd	53.3									
098	6326 Piedmont Rd	Piedmont Rd	32.0									by PL 6322
098	6330 Piedmont Rd	Piedmont Rd	133.3									At D/W, asphalt patch, by PL 6402
098	6501 Piedmont Rd	Homestead Rd	106.6									
098	6501 Piedmont Rd	Homestead Rd	26.7									at driveway
098	6509 Piedmont Rd	Piedmont Rd	80.0									
098	17 Pilgrim Cir	Pilgrim Cir	133.3									
098	25 Pilgrim Cir	Pilgrim Cir	53.3									
098	5 Pilgrim Cir	Pilgrim Cir	26.7									
098	9 Pilgrim Cir	Pilgrim Cir	26.7									At D/W, asphalt patch
098	6314 Pilgrim Rd	Pilgrim Rd	32.0									
098	6314 Pilgrim Rd	Pilgrim Rd	53.3									at PL with 6318, 4 stones total
098	6318 Pilgrim Rd	Pilgrim Rd	53.3									At D/W
098	6322 Pilgrim Rd	Pilgrim Rd	133.3									
098	6414 Pilgrim Rd	Pilgrim Rd	53.3									
098	6414 Pilgrim Rd	Pilgrim Rd	26.7							1		At D/W, asphalt patch, SAS within
098	6502 Pilgrim Rd	Pilgrim Rd	159.9									
098	6514 Pilgrim Rd	Pilgrim Rd	26.7									
098	6514 Pilgrim Rd	Pilgrim Rd	138.6									At D/W
098	6602 Pilgrim Rd	Pilgrim Rd	53.3									
098	6805 Pilgrim Rd	Pilgrim Rd	159.9									
098	6809 Pilgrim Rd	Pilgrim Rd	53.3									
098	6809 Pilgrim Rd	Pilgrim Rd	26.7									
098	6810 Pilgrim Rd	Pilgrim Rd	111.9									at driveway
098	6813 Pilgrim Rd	Pilgrim Rd	80.0									
098	6909 Pilgrim Rd	Pilgrim Rd	106.6									
098	6909 Pilgrim Rd	Pilgrim Rd	80.0									
098	6909 Pilgrim Rd	Pilgrim Rd	53.3									section at PL 6913, 5sq total
098	6913 Pilgrim Rd	Pilgrim Rd	80.0									section at PL 6909, 5sq total
098	6921 Pilgrim Rd	Pilgrim Rd		24.0							8	waterway
098	6929 Pilgrim Rd	Pilgrim Rd	104.0									ramp
098	6929 Pilgrim Rd	Canterbury Rd	80.0									
098	6929 Pilgrim Rd	Canterbury Rd	53.3									
098	6929 Pilgrim Rd	Pilgrim Rd	26.7									
098	6201 Pioneer Rd	Pioneer Rd	53.3									at PL with 6205, 4 stones total
098	6202 Pioneer Rd	Pioneer Rd	26.7									at PL with 6206, 4 stones total
098	6205 Pioneer Rd	Pioneer Rd	53.3									at PL with 6201, 4 stones total,
098	6205 Pioneer Rd	Pioneer Rd	32.0									
098	6206 Pioneer Rd	Pioneer Rd	80.0									at PL with 6202, 4 stones total
098	6206 Pioneer Rd	Pioneer Rd	53.3									at PL with 6210, 4 stones total, at D/W
098	6209 Pioneer Rd	Pioneer Rd	80.0									
098	6210 Pioneer Rd	Pioneer Rd	53.3									at PL with 6206, 4 stones total, at D/W
098	6210 Pioneer Rd	Pioneer Rd	159.9									
098	6214 Pioneer Rd	Pioneer Rd	53.3									at PL with 6218, 4 stones total, at D/W
098	6218 Pioneer Rd	Pioneer Rd	53.3									at PL with 6214, 4 stones total
098	6221 Pioneer Rd	Westbrook Ln	26.7						8.0			curb only at ramp, will need to sawcut at back of curb and ramp- 8
098	6221 Pioneer Rd	Pioneer Rd										At D/W
098	2218 Prairie Rd	Prairie Rd	106.6									
098	2226 Prairie Rd	Prairie Rd	26.7									
098	2230 Prairie Rd	Prairie Rd	26.7									top of ramp 7"
098	2230 Prairie Rd	Prairie Rd										behind ramp

District 20 Sidewalk Repairs
Contract #8789

Ward	Address	Frontage	Remove & Replace 5" Sidewalk (SF)	Remove & Replace 7" Sidewalk (SF)	5" New Sidewalk (SF)	7" New Sidewalk (SF)	Remove Concrete Sidewalk & Drive (SF)	Bus Pads (SF)	Remove & Replace C&G (LF)	Adj. MH (EA)	Detectable Warning Field (SF)	Comments
098	2302 Prairie Rd	Prairie Rd	53.3									
098	2406 Prairie Rd	Prairie Rd	26.7									
098	2414 Prairie Rd	Prairie Rd	53.3									
098	2510 Prairie Rd	Prairie Rd	26.7									
098	2518 Prairie Rd	Prairie Rd	26.7									At D/W
098	2518 Prairie Rd	Prairie Rd	32.0									
098	2518 Prairie Rd	Prairie Rd	26.7									
098	2601 Prairie Rd	Prairie Rd	85.3									Huegal School
098	2601 Prairie Rd	Prairie Rd	26.7									Huegal School
098	2602 Prairie Rd	Prairie Rd	26.7									
098	2618 Prairie Rd	Prairie Rd	26.7									
098	2714 Prairie Rd	Prairie Rd	80.0									
098	2714 Prairie Rd	Prairie Rd	58.6									
098	2714 Prairie Rd	Prairie Rd	26.7									
098	2818 Prairie Rd	Prairie Rd	53.3									
098	2822 Prairie Rd	Prairie Rd	80.0									at driveway **100% assess to PO**
098	2825 Prairie Rd	Prairie Rd	26.7									
098	2829 Prairie Rd	Prairie Rd	80.0									
098	6201 Putnam Rd	Prairie Rd	169.0								8	bottom half of ramp
098	6209 Putnam Rd	Lordshire Rd	53.3									
098	6209 Putnam Rd	Putnam Rd	26.7									
098	6213 Putnam Rd	Putnam Rd	53.3									
098	6213 Putnam Rd	Lordshire Rd	91.0								8	bottom portion of ramp
098	6214 Putnam Rd	Putnam Rd	26.7									
098	6217 Putnam Rd	Putnam Rd	80.0									
098	6218 Putnam Rd	Putnam Rd	106.6									
098	6221 Putnam Rd	Putnam Rd	26.7									
098	6222 Putnam Rd	Putnam Rd	26.7									
098	6225 Putnam Rd	Putnam Rd	106.6									
098	6302 Putnam Rd	Putnam Rd	26.7									
098	6305 Putnam Rd	Putnam Rd	26.7									
098	6310 Putnam Rd	Sara Rd	80.0									
098	6313 Putnam Rd	Putnam Rd	26.7									
098	6318 Putnam Rd	Putnam Rd	80.0									
098	6318 Putnam Rd	Putnam Rd	120.0								8	ramp
098	6318 Putnam Rd	Sara Rd	80.0									section at PL 6326, 5sq total
098	6322 Putnam Rd	Putnam Rd	53.3									at driveway, section at PL 6322, 5sq total
098	6326 Putnam Rd	Putnam Rd	80.0									SAS within section
098	6406 Putnam Rd	Putnam Rd	58.6									
098	6414 Putnam Rd	Putnam Rd	106.6									at driveway
098	6418 Putnam Rd	Putnam Rd	26.7									
098	6418 Putnam Rd	Putnam Rd	53.3									
098	6422 Putnam Rd	Putnam Rd	53.3									
098	6506 Putnam Rd	Putnam Rd	26.7									
098	6510 Putnam Rd	Putnam Rd	159.9									
098	6602 Putnam Rd	Putnam Rd	80.0									section at PL 6606, 5sq total, SAS within section
098	6602 Putnam Rd	Putnam Rd	106.6									
098	6606 Putnam Rd	Putnam Rd	53.3									at driveway, section at PL 6602, 5sq total
098	6606 Putnam Rd	Putnam Rd	53.3									
098	6614 Putnam Rd	Homestead Rd	26.7									
098	6614 Putnam Rd	Putnam Rd	111.9									
098	6702 Putnam Rd	Homestead Rd	26.7									
098	6702 Putnam Rd	Homestead Rd	26.7									
098	6706 Putnam Rd	Putnam Rd	80.0									at driveway

**District 20 Sidewalk Repairs
Contract #8789**

Ward	Address	Frontage	Remove & Replace 5' Sidewalk (SF)	Remove & Replace 7" Sidewalk (SF)	5" New Sidewalk (SF)	7" New Sidewalk (SF)	Remove Concrete Drive (SF)	Bus Pads (SF)	Remove & Replace C&G (LF)	Adj. MH (EA)	Detectable Warning Field (SF)	Comments
098	6714 Putnam Rd	Putnam Rd	53.3									
098	6806 Putnam Rd	Putnam Rd	80.0									
098	6830 Putnam Rd	Putnam Rd	53.3									
098	2405 Ravenswood Rd	Ravenswood Rd	26.7									At D/W
098	2413 Ravenswood Rd	Pilgrim Rd	80.0						14.0		8	ramp 7", curb-14'
098	2502 Ravenswood Rd	Ravenswood Rd		112.0								
098	2514 Ravenswood Rd	Ravenswood Rd	80.0									At D/W
098	2514 Ravenswood Rd	Ravenswood Rd	32.0									At D/W
098	2602 Ravenswood Rd	Ravenswood Rd	53.3									At D/W
098	2606 Ravenswood Rd	Ravenswood Rd	26.7									
098	2609 Ravenswood Rd	Ravenswood Rd	26.7									
098	2610 Ravenswood Rd	Ravenswood Rd	26.7									
098	2614 Ravenswood Rd	Ravenswood Rd	159.9									
098	2618 Ravenswood Rd	Piedmont Rd	53.3									
098	6401 Raymond Rd	Raymond Rd	133.3									by 6403
098	6401 Raymond Rd	Raymond Rd	26.7									by 6403
098	6401 Raymond Rd	Raymond Rd	106.6									by 6403
098	6501 Raymond Rd	Raymond Rd	26.7									by 2002 Frisch Rd, condos
098	6501 Raymond Rd	Frisch Rd	26.7									section along 2004 Frisch Rd frontage
098	6501 Raymond Rd	Adderbury Ln	53.3									section along 2004 Adderbury Ln frontage
098	6501 Raymond Rd	Adderbury Ln	26.7									section along 2012 Adderbury Ln frontage
098	6513 Raymond Rd	Raymond Rd		80.0								7" at D/W, Terrace West Apt
098	6513 Raymond Rd	Raymond Rd	26.7									Terrace West Apt
098	6513 Raymond Rd	Raymond Rd	106.6									Terrace West Apt
098	6513 Raymond Rd	Raymond Rd	26.7									Terrace West Apt
098	6513 Raymond Rd	Raymond Rd	26.7									Terrace West Apt
098	6753 Raymond Rd	Raymond Rd	159.9									by 6749, Raymond Ridge
098	6753 Raymond Rd	Raymond Rd	32.0									by 6749, Raymond Ridge
098	6753 Raymond Rd	Raymond Rd	106.6									by 6749, Raymond Ridge
098	6753 Raymond Rd	Raymond Rd		26.7								7" at D/W, by 6749, Raymond Ridge
098	6801 Raymond Rd	Raymond Rd	26.7									by 6917, Westchester Townhomes
098	6801 Raymond Rd	Raymond Rd		53.3								7" at D/W, by 6833, Westchester Townhomes
098	6801 Raymond Rd	Canterbury Rd	26.7									6933 frontage on Canterbury
098	6801 Raymond Rd	Raymond Rd		53.3								7" at D/W, by 6801, Westchester Townhomes
098	6801 Raymond Rd	Raymond Rd		26.7								7" at D/W, by 6817, Westchester Townhomes
098	6801 Raymond Rd	Raymond Rd	80.0									by 6801, Westchester Townhomes
098	7001 Raymond Rd	Canterbury Rd		26.7								7" at commercial driveway, Boca Grande Way private drive
098	7001 Raymond Rd	Canterbury Rd	26.7									
098	7001 Raymond Rd	Raymond Rd	32.0									Canterbury Landing
098	7001 Raymond Rd	Canterbury Rd	80.0									
098	7001 Raymond Rd	Canterbury Rd	53.3									
098	7001 Raymond Rd	Raymond Rd	26.7									Canterbury Landing
098	7001 Raymond Rd	Raymond Rd	26.7									
098	7001 Raymond Rd	Raymond Rd	26.7									Canterbury Landing
098	7001 Raymond Rd	Raymond Rd	26.7									Canterbury Landing
098	7001 Raymond Rd	Raymond Rd		58.6								7" at D/W, Canterbury Landing
098	7001 Raymond Rd	Canterbury Rd		26.7								7" at D/W, Boca Grande Way private drive
098	7025 Raymond Rd	Raymond Rd	32.0									
098	7025 Raymond Rd	Raymond Rd	32.0									Wisc-TV 3, by woods
098	2501 Sara Rd	Sara Rd		104.0					12.0		8	ramp 7", curb-12'
098	2501 Sara Rd	Sara Rd	26.7									At D/W
098	2502 Sara Rd	Sara Rd		104.0					13.0		8	ramp 7", curb-13'

District 20 Sidewalk Repairs
Contract #8789

Ward	Address	Frontage	Remove & Replace 5" Sidewalk (SF)	Remove & Replace 7" Sidewalk (SF)	5" New Sidewalk (SF)	7" New Sidewalk (SF)	Remove Concrete Sidewalk & Drive (SF)	Bus Pads (SF)	Remove & Replace CS&G (LF)	Adj. MH (EA)	Detectable Warning Field (SF)	Comments
098	2506 Sara Rd	Sara Rd	53.3									private tree
098	2506 Sara Rd	Sara Rd	26.7									At D/W
098	2509 Sara Rd	Sara Rd	26.7									At D/W
098	2513 Sara Rd	Sara Rd	26.7									
098	2513 Sara Rd	Sara Rd	26.7									
098	2609 Sara Rd	Sara Rd	26.7									At D/W
098	2609 Sara Rd	Sara Rd	53.3									
098	2617 Sara Rd	Piedmont Rd	26.7									
098	2617 Sara Rd	Piedmont Rd	26.7									
098	1 Singleton Ct	Singleton Ct	80.0									
098	1 Singleton Ct	Singleton Ct	26.7									
098	1 Singleton Ct	Singleton Ct	80.0									
098	1 Singleton Ct	Singleton Ct	40.0									terrace walk
098	17 Singleton Ct	Singleton Ct	26.7									7" at commercial driveway
098	2 Singleton Ct	Singleton Ct	26.7									
098	5901 Stanton Ln	Danville Dr	80.0									at driveway
098	6505 Tottenham Rd	Tottenham Rd	26.7									section along 6508 frontage
098	6506 Tottenham Rd	Tottenham Rd	26.7									at driveway along 6508 frontage
098	6506 Tottenham Rd	Tottenham Rd	26.7									section along 6508 frontage
098	6510 Tottenham Rd	Tottenham Rd	133.3									
098	6510 Tottenham Rd	Tottenham Rd	26.7									section along 6512 frontage
098	6513 Tottenham Rd	Tottenham Rd	32.0									at driveway
098	6513 Tottenham Rd	Tottenham Rd	26.7									at driveway
098	6601 Tottenham Rd	Tottenham Rd	26.7									at driveway
098	6601 Tottenham Rd	Adderbury Cir	106.6									
098	6605 Tottenham Rd	Tottenham Rd	106.6									
098	6605 Tottenham Rd	Tottenham Rd	26.7									
098	6613 Tottenham Rd	McKenna Blvd	80.0									
098	6613 Tottenham Rd	Tottenham Rd	53.3									section along 6615 frontage
098	6614 Tottenham Rd	Tottenham Rd	80.0									at driveway
098	6614 Tottenham Rd	McKenna Blvd	133.3									
098	6702 Tottenham Rd	McKenna Blvd	80.0									
098	6718 Tottenham Rd	N Wickham Ct	26.7									6718 frontage on Wickham
098	6718 Tottenham Rd	Tottenham Rd	53.3									6728 frontage
098	6718 Tottenham Rd	Tottenham Rd	106.6									6732 frontage
098	6718 Tottenham Rd	Tottenham Rd	12.0									terrace walk, 6728 frontage
098	6718 Tottenham Rd	Tottenham Rd	80.0									6722 frontage
098	6718 Tottenham Rd	Tottenham Rd	53.3									6718 frontage
098	6754 Tottenham Rd	Tottenham Rd	26.7									6834 frontage
098	6754 Tottenham Rd	Tottenham Rd	111.9									6734 frontage
098	6754 Tottenham Rd	Tottenham Rd	80.0									6742 frontage
098	6901 Tottenham Rd	Canterbury Rd	80.0									2109 Canterbury frontage, condo building
098	6901 Tottenham Rd	Tottenham Rd	26.7									6913 frontage, condo building
098	6901 Tottenham Rd	Canterbury Rd	106.6									2101 Canterbury frontage, condo building
098	6950 Tottenham Rd	Canterbury Rd	106.6									2009 Canterbury frontage
098	6950 Tottenham Rd	Canterbury Rd	53.3									2013 Canterbury frontage
098	6950 Tottenham Rd	Canterbury Rd	60.0						11.0		8	ramp and curb repair
098	6950 Tottenham Rd	Canterbury Rd	53.3									7" at commercial driveway, 2009 Canterbury frontage
098	6950 Tottenham Rd	Canterbury Rd	26.7									7" at commercial driveway, 6924 frontage on Canterbury
098	6201 Walden Way	Prairie Rd	53.3									
098	6202 Walden Way	Prairie Rd	26.7									
098	6202 Walden Way	Prairie Rd	133.3									
098	6202 Walden Way	Prairie Rd	80.0									

District 20 Sidewalk Repairs

Contract #8789

Ward	Address	Frontage	Remove & Replace 5" Sidewalk (SF)	Remove & Replace 7" Sidewalk (SF)	5" New Sidewalk (SF)	7" New Sidewalk (SF)	Remove Concrete Sidewalk & Drive (SF)	Bus Pads (SF)	Remove & Replace C&G (LF)	Adj. MH (EA)	Detectable Warning Field (SF)	Comments
098	6206 Walden Way	Lordshire Rd	53.3									
098	6209 Walden Way	Walden Way										curb repair at ramp
098	6209 Walden Way	Walden Way		72.0					6.0		8	ramp
098	6209 Walden Way	Walden Way	159.9									at driveway
098	6210 Walden Way	Walden Way		4.0								corner of ramp
098	6214 Walden Way	Walden Way	53.3									
098	6217 Walden Way	Walden Way	32.0									at driveway
098	6218 Walden Way	Walden Way	26.7									at driveway
098	6221 Walden Way	Walden Way	26.7									at driveway
098	6221 Walden Way	Walden Way	26.7									at driveway
098	6221 Walden Way	Walden Way	53.3									
098	6301 Walden Way	Walden Way	53.3									at driveway
098	6301 Walden Way	Walden Way	26.7									
098	6305 Walden Way	Walden Way	80.0									
098	6305 Walden Way	Walden Way	26.7									
098	6306 Walden Way	Walden Way	80.0									
098	6306 Walden Way	Walden Way	26.7									at driveway
098	6317 Walden Way	Walden Way	80.0									
098	6318 Walden Way	Walden Way		104.0							8	ramp
098	6318 Walden Way	Walden Way	53.3									
098	6318 Walden Way	Walden Way	26.7									
098	6318 Walden Way	Brandon Rd	106.6									
098	6321 Walden Way	Walden Way	53.3									
098	6321 Walden Way	Brandon Rd										
098	2 Waltham Cir	Waltham Rd		70.0							8	ramp
098	2321 Waltham Rd	Pilgrim Rd		70.0							8	ramp
098	2401 Waltham Rd	Pilgrim Rd	26.7									
098	2401 Waltham Rd	Pilgrim Rd	106.6									
098	2402 Waltham Rd	Pilgrim Rd	80.0									
098	2402 Waltham Rd	Pilgrim Rd	80.0									
098	2402 Waltham Rd	Waltham Rd		104.0							8	ramp
098	2405 Waltham Rd	Waltham Rd	53.3									
098	2413 Waltham Rd	Waltham Rd	53.3									at driveway
098	2509 Waltham Rd	Waltham Rd	53.3									
098	2510 Waltham Rd	Waltham Rd	106.6									
098	2513 Waltham Rd	Waltham Rd	53.3									at driveway
098	2521 Waltham Rd	Waltham Rd	106.6									
098	2605 Waltham Rd	Waltham Rd	53.3									at driveway
098	2605 Waltham Rd	Waltham Rd	80.0									
098	2617 Waltham Rd	Canterbury Rd	26.7									Waltham Park and greenway frontage on Canterbury
098	2617 Waltham Rd	Waltham Rd	53.3									Waltham Park and greenway frontage on Waltham
098	2617 Waltham Rd	Canterbury Rd	106.6									Waltham Park and greenway frontage on Canterbury
098	2617 Waltham Rd	Waltham Rd	53.3									Waltham Park and greenway frontage on Waltham, section closer to 2613
098	2617 Waltham Rd	Canterbury Rd	26.7									Waltham Park and greenway frontage on Canterbury
098	2617 Waltham Rd	Canterbury Rd	80.0									Waltham Park and greenway frontage on Canterbury
098	2618 Waltham Rd	Waltham Rd	26.7									
098	2702 Waltham Rd	Waltham Rd	53.3									
098	2702 Waltham Rd	Waltham Rd	26.7									
098	2710 Waltham Rd	Waltham Rd	53.3									at driveway
098	2718 Waltham Rd	Waltham Rd	80.0									
098	2218 Westbrook Ln	Westbrook Ln	80.0									
098	2218 Westbrook Ln	Westbrook Ln	53.3									At D/W
098	2226 Westbrook Ln	Westbrook Ln	53.3									
098	2302 Westbrook Ln	Westbrook Ln	80.0									

District 20 Sidewalk Repairs Contract #8789												
Ward	Address	Frontage	Remove & Replace 5" Sidewalk (SF)	Remove & Replace 7" Sidewalk (SF)	5" New Sidewalk (SF)	7" New Sidewalk (SF)	Remove Concrete Sidewalk & Drive (SF)	Bus Pads (SF)	Remove & Replace C&G (LF)	Adj. MH (EA)	Detectable Warning Field (SF)	Comments
098	2305 Westbrook Ln	Westbrook Ln	53.3									
098	2306 Westbrook Ln	Westbrook Ln	80.0									at PL with 2310, 5 stones total
098	2310 Westbrook Ln	Westbrook Ln	53.3									at PL with 2306, 5 stones total
098	2409 Westbrook Ln	Westbrook Ln	213.2									At D/W, asphalt patch
098	2413 Westbrook Ln	Westbrook Ln		96.0							8	ramp 7"
098	2413 Westbrook Ln	Pilgrim Rd	53.3									
098	2501 Westbrook Ln	Westbrook Ln		104.0					10.0		8	ramp 7", curb-10'
098	2505 Westbrook Ln	Westbrook Ln	80.0									At D/W
098	2506 Westbrook Ln	Westbrook Ln	26.7									At D/W
098	2506 Westbrook Ln	Westbrook Ln	26.7									
098	2514 Westbrook Ln	Westbrook Ln	53.3									
098	2601 Westbrook Ln	Westbrook Ln	42.6									at PL with 2505, 3 stones total
098	2601 Westbrook Ln	Westbrook Ln	133.3									
098	2605 Westbrook Ln	Westbrook Ln	42.6									at PL with 2501, 3 stones total
098	2606 Westbrook Ln	Westbrook Ln	26.7									
098	2609 Westbrook Ln	Westbrook Ln	26.7									At D/W
098	2610 Westbrook Ln	Westbrook Ln	53.3									
098	2610 Westbrook Ln	Westbrook Ln	80.0									
098	2613 Westbrook Ln	Westbrook Ln	53.3									
098	2613 Westbrook Ln	Westbrook Ln	26.7									At D/W
098	2614 Westbrook Ln	Westbrook Ln	53.3									
098	2617 Westbrook Ln	Piedmont Rd	85.3									
098	2618 Westbrook Ln	Piedmont Rd	106.6									
098	2618 Westbrook Ln	Westbrook Ln	26.7									At D/W, asphalt patch
098	2618 Westbrook Ln	Piedmont Rd	106.6									
098	2309 Whitlock Rd	Whitlock Rd	133.3									at driveway, will need asphalt repair
098	2310 Whitlock Rd	Whitlock Rd	26.7									at driveway
098	2318 Whitlock Rd	Whitlock Rd	26.7									at driveway
098	2322 Whitlock Rd	Whitlock Rd	53.3									at driveway
098	2322 Whitlock Rd	Whitlock Rd	26.7									at driveway
098	2330 Whitlock Rd	Lindfield Rd	26.7									
098	2330 Whitlock Rd	Lindfield Rd	53.3									
098	2409 Whitlock Rd	Whitlock Rd	106.6									at driveway, will need asphalt repair
098	2410 Whitlock Rd	Whitlock Rd	26.7									
098	2413 Whitlock Rd	Whitlock Rd	26.7									at driveway
098	2413 Whitlock Rd	Whitlock Rd	106.6									
098	2414 Whitlock Rd	Whitlock Rd	26.7									
098	2417 Whitlock Rd	Whitlock Rd	32.0									section at PL 2421, 3sq total
098	2417 Whitlock Rd	Whitlock Rd	26.7									
098	2421 Whitlock Rd	Whitlock Rd	80.0									
098	2421 Whitlock Rd	Whitlock Rd	53.3									section at PL 2417, 3sq total
098	2422 Whitlock Rd	Whitlock Rd	53.3									at driveway
098	2425 Whitlock Rd	Whitlock Rd	80.0									
098	2425 Whitlock Rd	Whitlock Rd	80.0									section at PL 2501, 4sq total
098	2501 Whitlock Rd	Whitlock Rd	26.7									section at PL 2425, 4sq total
098	2505 Whitlock Rd	Whitlock Rd	26.7									
098	2506 Whitlock Rd	Whitlock Rd	26.7									
098	2509 Whitlock Rd	Whitlock Rd	26.7									section at PL 2513, 4sq total
098	2510 Whitlock Rd	Whitlock Rd	26.7									
098	2510 Whitlock Rd	Whitlock Rd	106.6									
098	2513 Whitlock Rd	Whitlock Rd	80.0									at driveway, section at PL 2509, 4sq total
098	2605 Whitlock Rd	Whitlock Rd	26.7									
098	2605 Whitlock Rd	Whitlock Rd	53.3									
098	2606 Whitlock Rd	Whitlock Rd	32.0									at driveway

District 20 Sidewalk Repairs
Contract #8789

Ward	Address	Frontage	Remove & Replace 5" Sidewalk (SF)	Remove & Replace 7" Sidewalk (SF)	5" New Sidewalk (SF)	7" New Sidewalk (SF)	Remove Concrete Drive (SF)	Bus Pads (SF)	Remove & Replace C&G (LF)	Adj. MH (EA)	Detectable Warning Field (SF)	Comments
098	2613 Whitlock Rd	Whitlock Rd	53.3									
098	2714 Whitlock Rd	Whitlock Rd	133.3									
098	2717 Whitlock Rd	Whitlock Rd	80.0									
098	2721 Whitlock Rd	Whitlock Rd	32.0									
098	10 N Wickham Ct	N Wickham Ct		26.7								7" at commercial driveway
098	10 N Wickham Ct	N Wickham Ct	26.7									
098	18 N Wickham Ct	N Wickham Ct	53.3									
098	9 N Wickham Ct	N Wickham Ct	85.3									
098	9 N Wickham Ct	N Wickham Ct	133.3									
098	10 S Wickham Ct	S Wickham Ct	53.3									
098	2 S Wickham Ct	S Wickham Ct	106.6									
098	2 S Wickham Ct	Tottenham Rd	53.3									
098	5902 Williamsburg Way	Williamsburg Way	26.7									
098	5902 Williamsburg Way	Williamsburg Way	26.7									
098	5902 Williamsburg Way	Williamsburg Way	80.0									
098	6021 Williamsburg Way	Williamsburg Way	80.0									
098	6021 Williamsburg Way	Williamsburg Way	26.7									
098	6021 Williamsburg Way	Williamsburg Way	53.3									
098	6021 Williamsburg Way	Williamsburg Way	26.7									
098	6021 Williamsburg Way	Danville Dr	106.6									
098	6021 Williamsburg Way	Williamsburg Way	80.0									
098	6021 Williamsburg Way	Williamsburg Way	26.7									
098	6109 Williamsburg Way	Danville Dr	80.0									
098	6117 Williamsburg Way	Williamsburg Way	106.6									
098	6814 Winstone Dr	Pilgrim Rd	53.3	96.0							8	bottom of ramp 7"
098	6817 Winstone Dr	Pilgrim Rd	53.3									
098	6901 Winstone Dr	Pilgrim Rd	106.6									
098	6901 Winstone Dr	Pilgrim Rd	159.9									
098	6901 Winstone Dr	Winstone Dr		96.0							8	retaining wall along back of sidewalk ramp **verify slope**
098	6902 Winstone Dr	Pilgrim Rd	26.7									
098	6906 Winstone Dr	Winstone Dr	80.0									
098	6922 Winstone Dr	Winstone Dr	26.7									
098	6925 Winstone Dr	Winstone Dr	26.7									
098	6926 Winstone Dr	Winstone Dr	26.7									
098	6930 Winstone Dr	Winstone Dr	26.7									
098	6937 Winstone Dr	Winstone Dr	53.3								8	ramp
098	6942 Winstone Dr	Winstone Dr		117.0								
098	21 Yorktown Cir	Yorktown Cir	26.7									
098	21 Yorktown Cir	Yorktown Cir	58.6									
098	25 Yorktown Cir	Yorktown Cir	133.3									
098	5 Yorktown Cir	Yorktown Cir	26.7									
098	9 Yorktown Cir	Yorktown Cir	26.7									
099	6405 Bettys Ln	Bettys Ln	26.7									
099	6409 Bettys Ln	Bettys Ln	213.2									
099	6414 Bettys Ln	Bettys Ln	53.3									
099	6417 Bettys Ln	Bettys Ln	80.0									
099	6501 Bettys Ln	Frisch Rd	159.9									
099	6518 Bettys Ln	Hammersley Rd	53.3									
099	6526 Bettys Ln	Hammersley Rd	106.6									
099	6526 Bettys Ln	Hammersley Rd	53.3									
099	6201 Birch Hill Dr	Prairie Rd	106.6	12.0								
099	6202 Birch Hill Dr	Birch Hill Dr										
099	6218 Birch Hill Dr	Birch Hill Dr	53.3									

District 20 Sidewalk Repairs Contract #8789												
Ward	Address	Frontage	Remove & Replace 5" Sidewalk (SF)	Remove & Replace 7" Sidewalk (SF)	5" New Sidewalk (SF)	7" New Sidewalk (SF)	Remove Concrete Sidewalk & Drive (SF)	Bus Pads (SF)	Remove & Replace C&G (LF)	Adj. MH (EA)	Detectable Warning Field (SF)	Comments
099	1710 Brittany Pl	Brittany Pl	53.3									apartments
099	1710 Brittany Pl	Brittany Pl	80.0									
099	1710 Brittany Pl	Brittany Pl	53.3									
099	1710 Brittany Pl	Brittany Pl		58.6								7" at D/W
099	1710 Brittany Pl	McKenna Blvd	75.0									section near intersection
099	1710 Brittany Pl	Brittany Pl	133.3									
099	1717 Brittany Pl	Brittany Pl	26.7									
099	1725 Brittany Pl	Brittany Pl	26.7									
099	1805 Brittany Pl	Brittany Pl	53.3									at PL to 1809, 4 stones total
099	1809 Brittany Pl	Brittany Pl	133.3									
099	1809 Brittany Pl	Brittany Pl	26.7									
099	1809 Brittany Pl	Brittany Pl	53.3									at PL to 1805, 4 stones total
099	10 Cherbourg Ct	Cherbourg Ct	133.3									
099	10 Cherbourg Ct	Cherbourg Ct	53.3									
099	17 Cherbourg Ct	Cherbourg Ct	32.0									17/19 Cherbourg Ct
099	2 Cherbourg Ct	Cherbourg Ct	85.3									2/4 Cherbourg Ct
099	1301 Frisch Rd	Frisch Rd	53.3									
099	1301 Frisch Rd	Frisch Rd	106.6									
099	1301 Frisch Rd	Hammersley Rd	26.7									
099	1306 Frisch Rd	Frisch Rd	26.7									
099	1314 Frisch Rd	Frisch Rd		48.0							8	ramp
099	1314 Frisch Rd	Frisch Rd	53.3									
099	1314 Frisch Rd	Bettys Ln	26.7									
099	1401 Frisch Rd	Bettys Ln	80.0									
099	1409 Frisch Rd	Frisch Rd	26.7									
099	1413 Frisch Rd	Frisch Rd	26.7									
099	1422 Frisch Rd	Frisch Rd		64.0							8	ramp
099	1422 Frisch Rd	Frisch Rd	53.3									
099	1513 Frisch Rd	Frisch Rd		140.0							8	ramp
099	1513 Frisch Rd	Jacobs Way	80.0									
099	1513 Frisch Rd	Frisch Rd	159.9									
099	1601 Frisch Rd	Frisch Rd	53.3									At D/W
099	1614 Frisch Rd	Frisch Rd	106.6									
099	1653 Frisch Rd	Frisch Rd	32.0									Lucy Lincoln Hiestand Park, at path
099	1653 Frisch Rd	Raymond Rd	80.0									City Greenway, by bike path
099	1701 Frisch Rd	Frisch Rd	133.3									
099	1705 Frisch Rd	Frisch Rd	53.3									at PL with 1709, 4 stones total
099	1705 Frisch Rd	Frisch Rd	80.0									At D/W
099	1709 Frisch Rd	Frisch Rd	53.3									at PL with 1705, 4 stones total
099	1709 Frisch Rd	Frisch Rd	159.9									At D/W
099	1710 Frisch Rd	Frisch Rd	53.3									
099	1710 Frisch Rd	Krystana Way	106.6									
099	1710 Frisch Rd	Krystana Way	32.0									
099	1713 Frisch Rd	Frisch Rd	53.3									
099	1805 Frisch Rd	Frisch Rd	106.6									At D/W
099	1813 Frisch Rd	Frisch Rd	26.7									
099	1817 Frisch Rd	Frisch Rd	26.7									
099	1818 Frisch Rd	Frisch Rd	26.7									At D/W
099	1826 Frisch Rd	Frisch Rd	85.3									At D/W
099	1826 Frisch Rd	Frisch Rd	80.0									
099	1834 Frisch Rd	Frisch Rd	106.6									
099	1834 Frisch Rd	Frisch Rd		64.0							8	ramp
099	1905 Frisch Rd	Frisch Rd	133.3									
099	1910 Frisch Rd	Frisch Rd	53.3									

District 20 Sidewalk Repairs
Contract #8789

Ward	Address	Frontage	Remove & Replace 5" Sidewalk (SF)	Remove & Replace 7" Sidewalk (SF)	5" New Sidewalk (SF)	7" New Sidewalk (SF)	Remove Concrete Drive (SF)	Bus Pads (SF)	Remove & Replace C&G (LF)	Adj. MH (EA)	Detectable Warning Field (SF)	Comments
099	1910 Frisch Rd	Frisch Rd	53.3									
099	1918 Frisch Rd	Frisch Rd		130.0					10.0		8	by 1912 ramp by 1970, curb 10' At D/W, by 1920
099	1918 Frisch Rd	Frisch Rd	53.3									
099	6201 Hammersley Rd	Prairie Rd	53.3									
099	6209 Hammersley Rd	Hammersley Rd	53.3									
099	6209 Hammersley Rd	Theresa Ter	53.3									
099	6209 Hammersley Rd	Hammersley Rd	80.0									
099	6301 Hammersley Rd	Theresa Ter	53.3									
099	6301 Hammersley Rd	Theresa Ter	53.3									
099	6305 Hammersley Rd	Hammersley Rd	53.3									
099	6401 Hammersley Rd	Hammersley Rd	53.3									at driveway section at PL 6401, 4sq total
099	6413 Hammersley Rd	Hammersley Rd	186.6									at driveway, section at PL 6315, 4sq total
099	6609 Hammersley Rd	Hammersley Rd	80.0									
099	6617 Hammersley Rd	Hammersley Rd	58.6									
099	6625 Hammersley Rd	Hammersley Rd	85.3									
099	6701 Hammersley Rd	Hammersley Rd	80.0									
099	6701 Hammersley Rd	Hammersley Rd	213.2									
099	6701 Hammersley Rd	Hammersley Rd		56.0						8		at driveway ramp
099	6717 Hammersley Rd	Hammersley Rd	80.0									
099	6721 Hammersley Rd	Hammersley Rd	80.0									
099	6725 Hammersley Rd	Hammersley Rd	80.0									
099	6733 Hammersley Rd	Hammersley Rd	26.7									
099	6733 Hammersley Rd	Hammersley Rd		53.3								7" at commercial driveway, shared access for 6733 and 6725 buildings, will need asphalt repair
099	6749 Hammersley Rd	Hammersley Rd	133.3									
099	6757 Hammersley Rd	Hammersley Rd	133.3									6757 frontage
099	6757 Hammersley Rd	Hammersley Rd	111.9									6763 frontage
099	6765 Hammersley Rd	Hammersley Rd	80.0									6765 frontage
099	21 Hoff Ct	Frisch Rd	26.7									
099	21 Hoff Ct	Frisch Rd	53.3									
099	21 Hoff Ct	Hoff Ct	32.0									
099	10 Jacobs Ct	Jacobs Ct	53.3									at driveway
099	14 Jacobs Ct	Jacobs Ct	80.0									
099	17 Jacobs Ct	Jacobs Ct	26.7									
099	17 Jacobs Ct	Jacobs Ct	53.3									
099	2 Jacobs Ct	Jacobs Ct	53.3									
099	2 Jacobs Ct	Jacobs Way	106.6									
099	2 Jacobs Ct	Jacobs Way	53.3									
099	21 Jacobs Ct	Jacobs Ct	53.3									
099	25 Jacobs Ct	Jacobs Ct	26.7									
099	25 Jacobs Ct	cut thru path	26.7									cut thru path between 25 and 21
099	9 Jacobs Ct	Jacobs Ct	53.3									
099	6301 Jacobs Way	Jacobs Way	58.6									
099	6326 Jacobs Way	Jacobs Way	32.0									At D/W
099	6402 Jacobs Way	Jacobs Way	80.0									at PL with 6406, 6 stones total
099	6402 Jacobs Way	Jacobs Way	53.3									At D/W
099	6405 Jacobs Way	Jacobs Way	53.3									
099	6406 Jacobs Way	Jacobs Way	80.0									at PL with 6402, 6 stones total
099	6410 Jacobs Way	Jacobs Way	58.6									
099	6410 Jacobs Way	Jacobs Way			30.0							waterway
099	6413 Jacobs Way	Jacobs Way	58.6									at PL with 6417, 6 stones total
099	6417 Jacobs Way	Jacobs Way	111.9									at PL with 6413, 6 stones total
099	6501 Jacobs Way	Frisch Rd			24.0							waterway

District 20 Sidewalk Repairs
Contract #8789

Ward	Address	Frontage	Remove & Replace 5" Sidewalk (SF)	Remove & Replace 7" Sidewalk (SF)	5" New Sidewalk (SF)	7" New Sidewalk (SF)	Remove Concrete Sidewalk & Drive (SF)	Bus Pads (SF)	Remove & Replace C&G (LF)	Adj. MH (EA)	Detectable Warning Field (SF)	Comments
099	6501 Jacobs Way	Jacobs Way	58.6									
099	6501 Jacobs Way	Frisch Rd	133.3									
099	6501 Jacobs Way	Frisch Rd		112.0					10.0		8	ramp and curb repair waterway
099	6502 Jacobs Way	Jacobs Way			24.0							
099	6502 Jacobs Way	Jacobs Way	53.3									
099	6502 Jacobs Way	Jacobs Way	80.0									
099	6505 Jacobs Way	Jacobs Way	26.7									
099	6506 Jacobs Way	Jacobs Way	53.3									
099	6506 Jacobs Way	Jacobs Way		64.0							8	ramp
099	6506 Jacobs Way	Jacobs Way	106.6									
099	6506 Jacobs Way	Jacobs Way	106.6									
099	6513 Jacobs Way	Jacobs Way	26.7									at driveway
099	6514 Jacobs Way	Jacobs Way	26.7									
099	6514 Jacobs Way	Jacobs Way	26.7									
099	6601 Jacobs Way	Jacobs Way	53.3									at driveway
099	6601 Jacobs Way	Jacobs Way	133.3									section at PL 6609, 8sq total
099	6601 Jacobs Way	Jacobs Way	106.6									
099	6602 Jacobs Way	Jacobs Way	26.7									
099	6609 Jacobs Way	Jacobs Way	80.0									
099	6609 Jacobs Way	Jacobs Way	106.6									section at PL 6601, 8sq total
099	6621 Jacobs Way	Jacobs Way	133.3									section near PL 6609
099	6621 Jacobs Way	Jacobs Way	133.3									
099	6625 Jacobs Way	Jacobs Way	53.3									at driveway
099	6629 Jacobs Way	Jacobs Way	26.7									at driveway
099	6630 Jacobs Way	Jacobs Way	26.7									
099	6634 Jacobs Way	Jacobs Way	80.0									at driveway, section at PL 6638, 4sq total
099	6638 Jacobs Way	Jacobs Way	26.7									section at PL 6634, 4sq total
099	6702 Jacobs Way	Jacobs Way	26.7									
099	6709 Jacobs Way	Jacobs Way	53.3									
099	6716 Jacobs Way	Jacobs Way	26.7									6718 frontage
099	6717 Jacobs Way	Jacobs Way	53.3									
099	6717 Jacobs Way	Jacobs Way	26.7									
099	6724 Jacobs Way	Jacobs Way	53.3									section at PL 6732, 4sq total
099	6724 Jacobs Way	Jacobs Way	26.7									at driveway, 6726 frontage
099	6725 Jacobs Way	Jacobs Way	106.6									
099	6725 Jacobs Way	Jacobs Way	53.3									
099	6732 Jacobs Way	Jacobs Way	53.3									section at PL 6726, 4sq total
099	6732 Jacobs Way	Jacobs Way	133.3									at driveway, will need asphalt repair
099	6733 Jacobs Way	Jacobs Way	26.7									at driveway, will need asphalt repair
099	6740 Jacobs Way	Jacobs Way	111.9									
099	6741 Jacobs Way	Jacobs Way	26.7									
099	6741 Jacobs Way	Jacobs Way	53.3									
099	6748 Jacobs Way	Jacobs Way	80.0									
099	6748 Jacobs Way	Jacobs Way	26.7									
099	6749 Jacobs Way	Jacobs Way	26.7									
099	1 Krystana Way	Krystana Way	106.6									
099	10 Krystana Way	Krystana Way	53.3									at PL with 6, 4 stones total
099	10 Krystana Way	Krystana Way	133.3									At D/W
099	14 Krystana Way	Krystana Way	26.7									At D/W
099	18 Krystana Way	Krystana Way	159.9									at PL with 25, 7 stones total
099	25 Krystana Way	Krystana Way	26.7									at PL with 18, 7 stones total
099	6 Krystana Way	Krystana Way	53.3									
099	6 Krystana Way	Krystana Way	53.3									at PL with 10, 4 stones total
099	6201 Lomax Ln	Prairie Rd	53.3									
099	6201 Lomax Ln	Prairie Rd	48.0									7" top of ramp

District 20 Sidewalk Repairs
Contract #8789

Ward	Address	Frontage	Remove & Replace 5" Sidewalk (SF)	Remove & Replace 7" Sidewalk (SF)	5" New Sidewalk (SF)	7" New Sidewalk (SF)	Remove Concrete Sidewalk & Drive (SF)	Bus Pads (SF)	Remove & Replace C&G (LF)	Adj. MH (EA)	Detectable Warning Field (SF)	Comments
099	6202 Lomax Ln	Lomax Ln	80.0									
099	6202 Lomax Ln	Lomax Ln	80.0									
099	6205 Lomax Ln	Lomax Ln	85.3									
099	6225 Lomax Ln	Lomax Ln	26.7									
099	6230 Lomax Ln	Lomax Ln	26.7									
099	6238 Lomax Ln	Lomax Ln	26.7									
099	1302 Loreen Dr	Hammersley Rd		130.0							8	At D/W ramp
099	1306 Loreen Dr	Loreen Dr	26.7									by 1308 D/W, asphalt patch
099	1406 Loreen Dr	Loreen Dr	53.3									At D/W by 1408
099	1410 Loreen Dr	Loreen Dr	32.0									by 1412
099	1410 Loreen Dr	Loreen Dr	106.6									At D/W
099	1414 Loreen Dr	Loreen Dr	26.7									at PL with 1418, 3 stones total, at D/W, asphalt patch
099	1418 Loreen Dr	Loreen Dr	53.3									at PL with 1414/1416, 3 stones total, at D/W, asphalt patch
099	1422 Loreen Dr	Loreen Dr			24.0							waterway
099	1422 Loreen Dr	Loreen Dr	133.3									At 1424 Loreen Dr
099	1422 Loreen Dr	Loreen Dr	26.7									1424, at PL with 1423 Prairie. 2 stones total
099	1401 Lucy Ln	Lucy Ln	26.7									
099	1402 Lucy Ln	Lucy Ln	26.7									
099	1405 Lucy Ln	Lucy Ln	26.7									
099	1413 Lucy Ln	Lucy Ln	80.0									
099	1417 Lucy Ln	Lucy Ln			24.0							waterway
099	1429 Lucy Ln	Lucy Ln	106.6									at PL with 1433, 6 stones total
099	1433 Lucy Ln	Lucy Ln	53.3									
099	1433 Lucy Ln	Lucy Ln	53.3									at PL with 1429, 6 stones total
099	1401 McKenna Blvd	McKenna Blvd	55.0									
099	1401 McKenna Blvd	McKenna Blvd	25.0									keystone at Jacobs Way int
099	1525 McKenna Blvd	Park Heights Ct	26.7									
099	1701 McKenna Blvd	Brittany Pl		26.7								7" at D/W, asphalt patch
099	1701 McKenna Blvd	McKenna Blvd	75.0									church and school frontage
099	1701 McKenna Blvd	McKenna Blvd	50.0									church and school frontage
099	1701 McKenna Blvd	Brittany Pl	80.0									
099	1701 McKenna Blvd	McKenna Blvd	50.0									church and school frontage
099	1701 McKenna Blvd	McKenna Blvd	25.0									church and school frontage
099	1701 McKenna Blvd	Brittany Pl	58.6									Redeemer Lutheran School
099	1701 McKenna Blvd	McKenna Blvd	75.0									church and school frontage
099	1901 McKenna Blvd	Brittany Pl	138.6									apartments
099	1901 McKenna Blvd	Raymond Rd	32.0									by 1902
099	1901 McKenna Blvd	Raymond Rd	26.7									by 1906
099	1901 McKenna Blvd	Brittany Pl	53.3									4 stones total; 2 stones 7", 2 stones 5"
099	1901 McKenna Blvd	Brittany Pl		53.3								7" at D/W. 4 stones total, 2 stones 7", 2 stones 5"
099	1901 McKenna Blvd	McKenna Blvd						60.0				(20-06) E side of McKenna Blvd, N of Raymond Rd. Widen bus pad (approx. 10'x6').
099	1 Park Heights Ct	Park Heights Ct	26.7									Winchester Park Condos, by 1601
099	1 Park Heights Ct	McKenna Blvd	55.0									section by 1601 - 1607 frontage
099	1 Park Heights Ct	McKenna Blvd	25.0									section by 1601 - 1607 frontage
099	1 Park Heights Ct	McKenna Blvd	50.0									section by 1613 - 1619 frontage
099	1 Park Heights Ct	McKenna Blvd		70.0							12	ramp by pedestrian crossing
099	33 Park Heights Ct	Park Heights Ct	53.3									100% assess to PO
099	37 Park Heights Ct	Park Heights Ct	80.0									private tree
099	37 Park Heights Ct	Park Heights Ct	26.7									
099	41 Park Heights Ct	Park Heights Ct	106.6									MH within
099	42 Park Heights Ct	Park Heights Ct	26.7									
099	1301 Prairie Rd	Hammersley Rd	58.6									
099	1301 Prairie Rd	Hammersley Rd	32.0									

District 20 Sidewalk Repairs Contract #8789												
Ward	Address	Frontage	Remove & Replace 5" Sidewalk (SF)	Remove & Replace 7" Sidewalk (SF)	5" New Sidewalk (SF)	7" New Sidewalk (SF)	Remove Concrete Sidewalk & Drive (SF)	Bus Pads (SF)	Remove & Replace C&G (LF)	Adj. MH (EA)	Detectable Warning Field (SF)	Comments
099	1309 Prairie Rd	Prairie Rd	53.3									
099	1317 Prairie Rd	Prairie Rd	53.3									
099	1409 Prairie Rd	Prairie Rd	80.0									1411
099	1413 Prairie Rd	Prairie Rd	80.0									
099	1421 Prairie Rd	Loreen Dr	26.7									1423, at PL with 1424 Loreen Dr, 2 stones total
099	1421 Prairie Rd	Loreen Dr	80.0									1423
099	1502 Prairie Rd	Jacobs Way	53.3									
099	1610 Prairie Rd	Prairie Rd	26.7									
099	1614 Prairie Rd	Prairie Rd	26.7									At D/W
099	1706 Prairie Rd	Prairie Rd	80.0									
099	1706 Prairie Rd	Prairie Rd	80.0									
099	1710 Prairie Rd	Prairie Rd	53.3									
099	1802 Prairie Rd	Prairie Rd	106.6									
099	6210 Raymond Rd	Raymond Rd	26.7									private tree
099	6214 Raymond Rd	Raymond Rd	26.7									6216, private tree
099	6214 Raymond Rd	Raymond Rd	53.3									6220 at PL with 6222, 2 stones total
099	6218 Raymond Rd	Raymond Rd	26.7									at PL with 6220, 2 stones total
099	6222 Raymond Rd	Raymond Rd	26.7									
099	6402 Raymond Rd	Raymond Rd	32.0									
099	6410 Raymond Rd	Raymond Rd	53.3									
099	6410 Raymond Rd	Raymond Rd	26.7									at PL with 6414, 5 stones total
099	6414 Raymond Rd	Raymond Rd	106.6									At D/W, at PL with 6412, 5 stones total
099	6418 Raymond Rd	Raymond Rd	26.7									At D/W, asphalt patch
099	6510 Raymond Rd	Raymond Rd		26.7								7" at shared D/W with 6518, 1 stone total
099	6526 Raymond Rd	Brittany Pl		26.7								7" at D/W
099	6526 Raymond Rd	Brittany Pl		53.3								7" at D/W
099	18 Starr Ct	Starr Ct	80.0									by PL at 6
099	2 Starr Ct	Starr Ct	133.3									
099	2 Starr Ct	Lomax Ln	111.9									
099	1313 Theresa Ter	Theresa Ter	80.0									
099	1406 Theresa Ter	Theresa Ter	53.3									At D/W 1408, at PL with 1410, 8 stones total
099	1410 Theresa Ter	Theresa Ter	159.9									At D/W, at PL with 1408, 8 stones total
099	1410 Theresa Ter	Theresa Ter	26.7									1412, at D/W
099	1414 Theresa Ter	Theresa Ter	80.0									1416, at D/W
099	1414 Theresa Ter	Theresa Ter	106.6									at D/W
099	1418 Theresa Ter	Theresa Ter	26.7									1420, at D/W
100	1001 Gammon Ln	Park Ridge Dr	100.0									by 6901
100	1001 Gammon Ln	Park Ridge Dr	50.0									by 6957
100	1001 Gammon Ln	Park Ridge Dr	75.0									by 6953
100	1001 Gammon Ln	Park Ridge Dr	100.0									by 6907
100	1001 Gammon Ln	Park Ridge Dr	75.0									by 6905
100	1002 Gammon Ln	Gammon Ln	25.0									condos
100	1002 Gammon Ln	Gammon Ln	75.0									condos
100	1002 Gammon Ln	S Gammon Rd	175.0									by 1017 Apt
100	1002 Gammon Ln	S Gammon Rd	53.3									by 1021 Apt
100	1015 Gammon Ln	Gammon Ln		175.0								7" at D/W, 2 stones at 5"
100	1015 Gammon Ln	Gammon Ln	50.0									Unity Health
100	1018 Gammon Ln	Gammon Ln	75.0									
100	1026 Gammon Ln	Gammon Ln	50.0									
100	1115 Gammon Ln	Gammon Ln	50.0									
100	1126 Gammon Ln	Gammon Ln	25.0									
100	1134 Gammon Ln	Gammon Ln	75.0									Near unit 1132.
100	1150 Gammon Ln	Gammon Ln	55.0									
100	901 S Gammon Rd	Schroeder Rd		25.0								7" at D/W, Mobil Gas station

District 20 Sidewalk Repairs

Contract #8789

Ward	Address	Frontage	Remove & Replace 5' Sidewalk (SF)	Remove & Replace 7" Sidewalk (SF)	5" New Sidewalk (SF)	7" New Sidewalk (SF)	Remove Concrete Drive (SF)	Bus Pads (SF)	Remove & Replace C&G (LF)	Adj. MH (EA)	Detectable Warning Field (SF)	Comments
100	901 S Gammon Rd	S Gammon Rd	75.0									Mobil Gas station
100	917 S Gammon Rd	Park Ridge Dr	50.0									by 6824
100	917 S Gammon Rd	Park Ridge Dr	50.0									by 6816
100	917 S Gammon Rd	Park Ridge Dr	75.0									by 6816
100	917 S Gammon Rd	Park Ridge Dr	80.0									by 6816
100	917 S Gammon Rd	Park Ridge Dr		50.0								7" at D/W by 6902, 6 stones total by 6902
100	917 S Gammon Rd	Park Ridge Dr	100.0									6 stones total by 6902
100	917 S Gammon Rd	Park Ridge Dr	75.0									by 6838
100	917 S Gammon Rd	S Gammon Rd	25.0									open lot north of Gammon Ln
100	957 S Gammon Rd	S Gammon Rd	125.0									open lot north of Gammon Ln
100	1 Georgetown Ct	Park Edge Dr		25.0								7" at D/W by 6905
100	1025 McKenna Blvd	McKenna Blvd	75.0									Orchard Ridge Nursery School
100	1025 McKenna Blvd	McKenna Blvd		25.0								7" at D/W, Orchard Ridge Nursery School
100	1025 McKenna Blvd	McKenna Blvd		25.0								7" at D/W, Orchard Ridge Nursery School
100	1025 McKenna Blvd	McKenna Blvd		50.0								7" at D/W, Orchard Ridge Nursery School
100	1041 McKenna Blvd	McKenna Blvd		50.0								7" at D/W
100	1049 McKenna Blvd	McKenna Blvd	80.0									
100	1049 McKenna Blvd	McKenna Blvd	100.0									
100	1109 McKenna Blvd	McKenna Blvd		25.0								7" at D/W
100	1109 McKenna Blvd	McKenna Blvd	29.3									
100	1201 McKenna Blvd	McKenna Blvd	80.0									ElverPark Neighborhood Center
100	1201 McKenna Blvd	McKenna Blvd		106.6								7" at D/W, ElverPark Neighborhood Center
100	1233 McKenna Blvd	Gammon Ln	75.0									
100	99 Mt Vernon Ct	Park Ridge Dr	26.7									At D/W
100	99 Mt Vernon Ct	Park Ridge Dr	75.0									
100	6702 Park Edge Dr	Park Edge Dr	25.0									At D/W
100	6741 Park Edge Dr	Park Edge Dr	75.0									
100	6741 Park Edge Dr	Park Edge Dr	50.0									by 6702
100	6741 Park Edge Dr	Park Edge Dr		25.0								7" at D/W, by 6715
100	6802 Park Edge Dr	Park Edge Dr	25.0									
100	6806 Park Edge Dr	Park Edge Dr	75.0									
100	6809 Park Edge Dr	Park Edge Dr	25.0									
100	6809 Park Edge Dr	Park Edge Dr	100.0									
100	6813 Park Edge Dr	Park Edge Dr	100.0									
100	6814 Park Edge Dr	Park Edge Dr	25.0									
100	6817 Park Edge Dr	Park Edge Dr		25.0								7" at Edgertown Ct
100	6817 Park Edge Dr	Park Edge Dr		25.0								7" at Edgertown Ct, waterbox within
100	6821 Park Edge Dr	Park Edge Dr	25.0									
100	6826 Park Edge Dr	Park Edge Dr		30								7" at D/W, at Nantucket Ct, MH within, asphalt patch
100	6926 Park Edge Dr	Gammon Ln	25.0									
100	6926 Park Edge Dr	Gammon Ln	25.0									
100	6803 Park Ridge Dr	Park Ridge Dr	75.0									At D/W
100	6813 Park Ridge Dr	Park Ridge Dr	75.0									at PL with 6817, 5 stones total
100	6817 Park Ridge Dr	Park Ridge Dr	50.0									at PL with 6813, 5 stones total
100	6801 Schroeder Rd	Schroeder Rd	75.0									by 6813, Lori Terrace Apt
100	6801 Schroeder Rd	Schroeder Rd	25.0									Badger Gymnastics
100	6901 Schroeder Rd	Schroeder Rd		27.5								7" at D/W
100	6949 Schroeder Rd	Schroeder Rd	25.0									
100	6949 Schroeder Rd	Schroeder Rd		27.5								7" at D/W
101	1422 Bellflower Ln	S High Point Rd	60.0									
101	1422 Bellflower Ln	S High Point Rd	66.0									
101	1426 Bellflower Ln	S High Point Rd	150.0									
101	1434 Bellflower Ln	S High Point Rd	162.0									
101	1441 Bellflower Ln	Bellflower Ln	25.0									

District 20 Sidewalk Repairs

Contract #8789

Ward	Address	Frontage	Remove & Replace 5" Sidewalk (SF)	Remove & Replace 7" Sidewalk (SF)	5" New Sidewalk (SF)	7" New Sidewalk (SF)	Remove Concrete Sidewalk & Drive (SF)	Bus Pads (SF)	Remove & Replace C&G (LF)	Adj. MH (EA)	Detectable Warning Field (SF)	Comments
101	1453 Bellflower Ln	Bellflower Ln	75.0									
101	1454 Bellflower Ln	Bellflower Ln	50.0									
101	1462 Bellflower Ln	Bellflower Ln	50.0									at PL to 1458
101	34 Chautauqua Trl	S High Point Rd	100.0									
101	34 Chautauqua Trl	S High Point Rd	75.0									
101	9 Chautauqua Trl	New Washburn Way	25.0									at PL with 7509 New Washburn, 6 stones total
101	10 Chequamegon Bay	Chequamegon Bay	25.0									at PL with 18, 4 stones total
101	10 Chequamegon Bay	Chequamegon Bay	50.0									
101	10 Chequamegon Bay	Chequamegon Bay	75.0									
101	17 Chequamegon Bay	Chequamegon Bay	75.0									at PL with 33, 5 stones total
101	17 Chequamegon Bay	Chequamegon Bay	125.0									
101	18 Chequamegon Bay	Chequamegon Bay	75.0									
101	18 Chequamegon Bay	Chequamegon Bay	50.0									at PL with 10, 4 stones total
101	2 Chequamegon Bay	New Washburn Way	25.0									
101	2 Chequamegon Bay	Chequamegon Bay	25.0									At D/W
101	26 Chequamegon Bay	Chequamegon Bay	25.0									At D/W
101	33 Chequamegon Bay	Chequamegon Bay	50.0									at PL with 17, 5 stones total
101	41 Chequamegon Bay	Chequamegon Bay	25.0									
101	42 Chequamegon Bay	Chequamegon Bay	125.0									
101	49 Chequamegon Bay	Chequamegon Bay	100.0									
101	58 Chequamegon Bay	Chequamegon Bay		49.0							8	ramp curb-15.8'
101	1 Cornucopia Ct	Morraine View Dr							15.8			
101	1209 Dayflower Dr	Dayflower Dr	50.0									
101	1217 Dayflower Dr	Dayflower Dr	50.0									at PL with 1221, 3 stones total
101	1221 Dayflower Dr	Dayflower Dr	25.0									at PL with 1217, 3 stones total
101	1246 Dayflower Dr	Dayflower Dr	25.0									
101	1253 Dayflower Dr	Meadow Sweet Dr	100.0									
101	1254 Dayflower Dr	Dayflower Dr	25.0									
101	1401 Dayflower Dr	Starr Grass Dr	25.0									
101	1438 Dayflower Dr	Dayflower Dr	50.0									
101	1442 Dayflower Dr	Dayflower Dr	25.0									
101	1445 Dayflower Dr	Dayflower Dr	50.0									
101	1446 Dayflower Dr	Dayflower Dr	25.0									
101	1446 Dayflower Dr	Dayflower Dr	25.0									
101	17 Elver Ct	Elver Ct	150.0									7" corner of ramp
101	2 Elver Ct	Elver Ct		12.0								cut-thru path, private tree
101	26 Elver Ct	Elver Ct	50.0									corner of stone that meets other walk, cut-thru path
101	26 Elver Ct	Elver Ct	25.0									
101	26 Elver Ct	Elver Ct	100.0									
101	26 Elver Ct	Elver Ct	150.0									
101	9 Elver Ct	Elver Ct	100.0									
101	9 Elver Ct	Elver Ct	50.0									at PL to 1 Elver
101	1209 Jasmine Dr	Jasmine Dr	50.0									
101	1214 Jasmine Dr	Jasmine Dr	50.0									
101	1230 Jasmine Dr	Jasmine Dr	75.0									
101	1233 Jasmine Dr	Jasmine Dr	100.0									
101	1234 Jasmine Dr	Jasmine Dr	50.0									
101	1237 Jasmine Dr	Meadow Sweet Dr	125.0									
101	1042 McKenna Blvd	McKenna Blvd	75.0	75								7" at D/W, asphalt patch
101	1050 McKenna Blvd	McKenna Blvd			24.0							waterway, McKenna Woods Apt
101	1050 McKenna Blvd	McKenna Blvd	25.0									CATV handhole within
101	1050 McKenna Blvd	McKenna Blvd		25.0								7" at D/W, asphalt patch, McKenna Woods Apt

**District 20 Sidewalk Repairs
Contract #8789**

Ward	Address	Frontage	Remove & Replace 5' Sidewalk (SF)	Remove & Replace 7" Sidewalk (SF)	5" New Sidewalk (SF)	7" New Sidewalk (SF)	Remove Concrete Drive (SF)	Bus Pads (SF)	Remove & Replace C&G (LF)	Adj. MH (EA)	Detectable Warning Field (SF)	Comments
101	1202 McKenna Blvd	McKenna Blvd	25.0									Summit Hill Apt
101	1202 McKenna Blvd	McKenna Blvd	50.0									Summit Hill Apt
101	1202 McKenna Blvd	McKenna Blvd	50.0									Summit Hill Apt
101	1260 McKenna Blvd	McKenna Blvd	64.0									Elver Park, near Park Heights Ct
101	1260 McKenna Blvd	McKenna Blvd	104.0									Elver Park, by playground asphalt path
101	1260 McKenna Blvd	McKenna Blvd	64.0									Elver Park, near Park Heights Ct
101	1260 McKenna Blvd	McKenna Blvd	75.0									Elver Park, by parking lot
101	1710 McKenna Blvd	McKenna Blvd	77.5									police station
101	1810 McKenna Blvd	McKenna Blvd	25.0									7" at D/W, Fire Station
101	1129 Meadow Sweet Dr	Meadow Sweet Dr	25.0									At D/W
101	1133 Meadow Sweet Dr	Meadow Sweet Dr	50.0									at PL with 1137, 4 stones total
101	1134 Meadow Sweet Dr	Meadow Sweet Dr	100.0									
101	1137 Meadow Sweet Dr	Meadow Sweet Dr	50.0									at PL with 1133, 4 stones total
101	1141 Meadow Sweet Dr	Meadow Sweet Dr	130.0									
101	1142 Meadow Sweet Dr	Meadow Sweet Dr	100.0									At D/W, at PL with 1146, 6 stones total
101	1146 Meadow Sweet Dr	Meadow Sweet Dr	125.0									
101	1146 Meadow Sweet Dr	Meadow Sweet Dr	50.0									at PL with 1142, 6 stones total
101	1149 Meadow Sweet Dr	Meadow Sweet Dr	175.0									
101	1153 Meadow Sweet Dr	Meadow Sweet Dr	100.0									
101	1205 Meadow Sweet Dr	Meadow Sweet Dr	25.0									at PL with 1209, 3 stones total
101	1205 Meadow Sweet Dr	Meadow Sweet Dr	100.0									
101	1206 Meadow Sweet Dr	Meadow Sweet Dr	100.0									
101	1209 Meadow Sweet Dr	Meadow Sweet Dr	50.0									at PL with 1205, 3 stones total
101	1213 Meadow Sweet Dr	Meadow Sweet Dr	75.0									
101	1229 Meadow Sweet Dr	Meadow Sweet Dr	75.0									
101	1281 Meadow Sweet Dr	Meadow Sweet Dr	30.0									Valley Ridge Park
101	1281 Meadow Sweet Dr	Meadow Sweet Dr	60.0									Valley Ridge Park
101	1281 Meadow Sweet Dr	Meadow Sweet Dr	60.0									
101	1281 Meadow Sweet Dr	Dayflower Dr	60.0									Valley Ridge Park
101	1281 Meadow Sweet Dr	Meadow Sweet Dr	30.0									Valley Ridge Park
101	1281 Meadow Sweet Dr	Dayflower Dr	60.0									Valley Ridge Park
101	1281 Meadow Sweet Dr	Starr Grass Dr	30.0									
101	1281 Meadow Sweet Dr	Meadow Sweet Dr		29.3							8	ramp, Valley Ridge Park
101	7602 Mid Town Rd	Mid Town Rd	30.0									Province Hill Apt
101	7602 Mid Town Rd	Mid Town Rd		75.0								7" at D/W, Province Hill Apt
101	7602 Mid Town Rd	Mid Town Rd										Province Hill Apt
101	1001 Moraine View Dr	New Washburn Way	25.0									
101	1001 Moraine View Dr	New Washburn Way	100.0									
101	1001 Moraine View Dr	New Washburn Way	75.0									
101	1001 Moraine View Dr	Morraine View Dr	125.0									
101	1009 Moraine View Dr	Morraine View Dr	75.0									
101	1009 Moraine View Dr	Morraine View Dr	50.0									
101	1124 Moraine View Dr	Morraine View Dr	25.0									7" at D/W, Madison Estates Apt
101	1124 Moraine View Dr	Morraine View Dr	75.0									Madison Estates Apt, by 1140
101	1124 Moraine View Dr	McKenna Blvd										Madison Estates Condos
101	1124 Moraine View Dr	Morraine View Dr	25.0									7" at D/W, Madison Estates Apt, by 1140
101	1124 Moraine View Dr	Morraine View Dr	75.0									Madison Estates Condos
101	1135 Moraine View Dr	Morraine View Dr	50.0									
101	1135 Moraine View Dr	Morraine View Dr	25.0									
101	7025 New Washburn Way	Morraine View Dr	100.0									
101	7025 New Washburn Way	New Washburn Way	50.0									
101	7125 New Washburn Way	New Washburn Way	50.0									
101	7217 New Washburn Way	New Washburn Way	25.0									
101	7509 New Washburn Way	New Washburn Way	125.0									at PL with 9 Chautauque Trl, 6 stones total
101	7605 New Washburn Way	New Washburn Way	25.0									

District 20 Sidewalk Repairs Contract #8789												
Ward	Address	Frontage	Remove & Replace 5" Sidewalk (SF)	Remove & Replace 7" Sidewalk (SF)	5" New Sidewalk (SF)	7" New Sidewalk (SF)	Remove Concrete Sidewalk & Drive (SF)	Bus Pads (SF)	Remove & Replace C&G (LF)	Adj. MH (EA)	Detectable Warning Field (SF)	Comments
101	7605 New Washburn Way	New Washburn Way	100.0									
101	7701 New Washburn Way	New Washburn Way	25.0									
101	7701 New Washburn Way	New Washburn Way	100.0									
101	7701 New Washburn Way	New Washburn Way	50.0									
101	1 Ondossagon Ct	New Washburn Way	80.0									
101	2 Ondossagon Ct	S High Point Rd		35.0					7.0		8	ramp, curb-7'
101	2 Ondossagon Ct	New Washburn Way	125.0									
101	6702 Raymond Rd	McKenna Blvd	30.0									Kwik Trip
101	6702 Raymond Rd	McKenna Blvd	25.0									Kwik Trip
101	6702 Raymond Rd	McKenna Blvd		25.0								7" at D/W
101	6702 Raymond Rd	McKenna Blvd	30.0									Kwik Trip
101	6802 Raymond Rd	Raymond Rd	133.3									Park Hills Condos, private tree
101	7002 Raymond Rd	Raymond Rd		30.0							8	ramp, Dear Point Condos
101	7002 Raymond Rd	Raymond Rd	80.0									Deer Point Condos
101	7002 Raymond Rd	Raymond Rd	26.7									Deer Point Condos
101	7002 Raymond Rd	Raymond Rd			25.0		90.0	100.0				(20-08) N side of Raymond Rd, W of Canterbury Rd. Bus pad only (approx. 10'x10').
101	2 Schoenemann Ct	McKenna Blvd	25.0									High Point Estates
101	2 Schoenemann Ct	McKenna Blvd	100.0									High Point Estates
101	2 Schoenemann Ct	New Washburn Way			24.0							waterway
101	2 Schoenemann Ct	New Washburn Way	75.0									High Point Estates
101	6 Schoenemann Ct	McKenna Blvd	50.0									High Point Estates
101	1 Siskiwit Cir	Morraine View Dr	50.0									
101	1 Siskiwit Cir	Morraine View Dr	75.0									
101	1 Siskiwit Cir	Morraine View Dr	125.0									
101	1301 Starr Grass Dr	S High Point Rd	180.0									
101	1301 Starr Grass Dr	Starr Grass Dr	50.0									
101	1301 Starr Grass Dr	S High Point Rd	30.0									
101	1301 Starr Grass Dr	S High Point Rd		73.0					18.0			top half ramp, curb, asphalt patch
101	1302 Starr Grass Dr	S High Point Rd							24.0			24' curb at ramp, asphalt patch
101	1302 Starr Grass Dr	S High Point Rd	120.0									
101	1302 Starr Grass Dr	Starr Grass Dr	25.0									
101	1302 Starr Grass Dr	Starr Grass Dr	50.0									At D/W
101	1306 Starr Grass Dr	Starr Grass Dr	50.0									
101	1314 Starr Grass Dr	Starr Grass Dr		94.3							8	ramp
101	1314 Starr Grass Dr	Dayflower Dr	25.0								8	behind ramp
101	1314 Starr Grass Dr	Dayflower Dr		55.3								ramp
101	1314 Starr Grass Dr	Dayflower Dr	75.0									
101	1406 Starr Grass Dr	Starr Grass Dr	55.0									
101	1413 Starr Grass Dr	Starr Grass Dr	25.0									At D/W
101	1422 Starr Grass Dr	Starr Grass Dr	75.0									
101	1426 Starr Grass Dr	Starr Grass Dr	105.0									
101	1430 Starr Grass Dr	Starr Grass Dr	175.0									
101	1441 Starr Grass Dr	Starr Grass Dr	100.0									At D/W
101	1453 Starr Grass Dr	Starr Grass Dr	25.0									At D/W, at PL with 1437
101	1453 Starr Grass Dr	Starr Grass Dr	25.0									At D/W
101	1457 Starr Grass Dr	Starr Grass Dr	25.0									At D/W
101	7606 Twinflower Dr	Twinflower Dr	125.0									
101	7701 Twinflower Dr	Twinflower Dr	75.0									
101	7702 Twinflower Dr	Twinflower Dr	75.0									
101	7713 Twinflower Dr	Twinflower Dr	75.0									
101	1202 Twinleaf Ln	Dayflower Dr	25.0									
101	1202 Twinleaf Ln	Twinleaf Ln		110.3							8	ramp
101	1202 Twinleaf Ln	Twinleaf Ln	75.0									

District 20 Sidewalk Repairs Contract #8789												
Ward	Address	Frontage	Remove & Replace 5" Sidewalk (SF)	Remove & Replace 7" Sidewalk (SF)	5" New Sidewalk (SF)	7" New Sidewalk (SF)	Remove Concrete Sidewalk & Drive (SF)	Bus Pads (SF)	Remove & Replace C&G (LF)	Adj. MH (EA)	Detectable Warning Field (SF)	Comments
101	1202 Twinleaf Ln	Twinleaf Ln	25.0									At D/W
101	1202 Twinleaf Ln	Twinleaf Ln	50.0									
101	1229 Twinleaf Ln	Twinleaf Ln	50.0									private tree
101	1254 Twinleaf Ln	S High Point Rd	216.0									
101	1262 Twinleaf Ln	S High Point Rd	100.0									
101	1265 Twinleaf Ln	Twinleaf Ln	25.0									
101	1101 Velvet Leaf Dr	Velvet Leaf Dr	25.0									
101	1102 Velvet Leaf Dr	Velvet Leaf Dr	50.0									
101	1105 Velvet Leaf Dr	Velvet Leaf Dr	25.0									
101	1105 Velvet Leaf Dr	Velvet Leaf Dr	25.0									
101	1106 Velvet Leaf Dr	Velvet Leaf Dr	50.0									
101	1109 Velvet Leaf Dr	Velvet Leaf Dr	30.0									
101	1110 Velvet Leaf Dr	Velvet Leaf Dr	25.0									
101	1114 Velvet Leaf Dr	Velvet Leaf Dr		60.0							8	bottom of ramp
101	1114 Velvet Leaf Dr	Velvet Leaf Dr	75.0									
101	1114 Velvet Leaf Dr	Dayflower Dr	50.0									
101	1122 Velvet Leaf Dr	Velvet Leaf Dr	50.0									
101	1123 Velvet Leaf Dr	Velvet Leaf Dr	25.0									
101	1130 Velvet Leaf Dr	Velvet Leaf Dr	75.0									
101	1130 Velvet Leaf Dr	Jasmine Dr	50.0									
101	1133 Velvet Leaf Dr	Velvet Leaf Dr	25.0									
101	1201 Velvet Leaf Dr	Velvet Leaf Dr	50.0									
101	1201 Velvet Leaf Dr	Velvet Leaf Dr	12.5									at PL with 1205, 2 stones total
101	1205 Velvet Leaf Dr	Velvet Leaf Dr	37.5									at PL with 1209, 3 stones total
101	1205 Velvet Leaf Dr	Velvet Leaf Dr	25.0									at PL with 1205, 3 stones total
101	1209 Velvet Leaf Dr	Velvet Leaf Dr	50.0									at PL with 1213, 4 stones total
101	1209 Velvet Leaf Dr	Velvet Leaf Dr	50.0									at PL with 1209, 4 stones total
101	1210 Velvet Leaf Dr	Velvet Leaf Dr	25.0									
101	1213 Velvet Leaf Dr	Velvet Leaf Dr	50.0									
101	1217 Velvet Leaf Dr	Velvet Leaf Dr	100.0									
101	1218 Velvet Leaf Dr	Velvet Leaf Dr	100.0									
101	1238 Velvet Leaf Dr	Velvet Leaf Dr	50.0									
101	7401 Welton Dr	New Washburn Way	75.0									
101	7402 Welton Dr	Welton Dr	75.0									
101	7402 Welton Dr	New Washburn Way	75.0									
101	7402 Welton Dr	Welton Dr	75.0									
101	7410 Welton Dr	Welton Dr	50.0									
101	7417 Welton Dr	Welton Dr	50.0									
101	7425 Welton Dr	Welton Dr	50.0									At D/W, at PL with 7433, 5 stones total
101	7425 Welton Dr	Welton Dr	25.0									
101	7425 Welton Dr	Welton Dr	50.0									
101	7426 Welton Dr	Welton Dr	100.0									
101	7433 Welton Dr	Welton Dr	75.0									
101	7441 Welton Dr	Welton Dr	55.0									
101	7502 Welton Dr	Welton Dr	100.0									
101	7502 Welton Dr	Welton Dr	50.0									
101	7510 Welton Dr	Welton Dr	100.0									
101	7517 Welton Dr	Welton Dr	75.0									
101	7518 Welton Dr	Welton Dr	100.0									
101	7518 Welton Dr	Welton Dr	50.0									
101	7525 Welton Dr	Welton Dr	100.0									
101	7555 Welton Dr	Welton Dr	125.0									At D/W, at PL with 7601, 6 stones total
101	7601 Welton Dr	Welton Dr	25.0									at PL with 7555, 6 stones total

District 20 Sidewalk Repairs
Contract #8789

Ward	Address	Frontage	Remove & Replace 5' Sidewalk (SF)	Remove & Replace 7' Sidewalk (SF)	5" New Sidewalk (SF)	7" New Sidewalk (SF)	Remove Concrete Sidewalk & Drive (SF)	Bus Pads (SF)	Remove & Replace C&G (LF)	Adj. MH (EA)	Detectable Warning Field (SF)	Comments
101	7601 Welton Dr	Welton Dr	125.0									
101	7618 Welton Dr	Welton Dr	100.0									
101	7709 Welton Dr	Welton Dr	225.0									
101	7710 Welton Dr	Welton Dr		90.0					18.0		8	ramp, curb-18'
101	7717 Welton Dr	Welton Dr		65.0					21.5		8	ramp, curb-21.5'
101	7718 Welton Dr	S High Point Rd	50.0									
101	7718 Welton Dr	S High Point Rd	50.0									
101	7718 Welton Dr	S High Point Rd	50.0									
101	7718 Welton Dr	S High Point Rd	25.0									
101	7718 Welton Dr	S High Point Rd										
101	7718 Welton Dr	S High Point Rd	159.0					60.0				(20-01) E side of S High Point Rd, N of Welton Dr. Bus pad only (approx. 10'x6').
102	801 Dandaneau Trl	Kottke Dr	75.0									
102	801 Dandaneau Trl	Kottke Dr	125.0									
102	801 Dandaneau Trl	Kottke Dr	75.0									at PL with 1205 Kottke(city greenway), 5 stones total
102	802 Dandaneau Trl	Dandaneau Trl	25.0									
102	805 Dandaneau Trl	Dandaneau Trl	25.0									At D/W
102	638 S Gammon Rd	Watts Rd										(20-04) N side of Watts Rd, W of S Gammon Rd. Widen bus pad (approx. 10'x5').
102	700 S Gammon Rd	Watts Rd	50.0					50.0				by Subway
102	700 S Gammon Rd	Watts Rd		50.0								7" at D/W. Subway
102	700 S Gammon Rd	S Gammon Rd		75.0								7" at D/W. SAS within, by Pancake Café
102	700 S Gammon Rd	S Gammon Rd						30.0				(20-05) W side of S Gammon Rd, S of Watts Rd. Widen bus pad (approx. 5'x6').
102	734 S Gammon Rd	S Gammon Rd	100.0									Country Meadows Apt, SAS within
102	734 S Gammon Rd	S Gammon Rd	150.0									across from 749
102	734 S Gammon Rd	S Gammon Rd	100.0									Country Meadows Apt, Fiber MH within
102	734 S Gammon Rd	S Gammon Rd		25.0								7" at D/W, Country Meadows Apt
102	734 S Gammon Rd	S Gammon Rd	125.0									Country Meadows Apt, AT&T handhole within
102	734 S Gammon Rd	S Gammon Rd	75.0									across from 811 S Gammon
102	802 S Gammon Rd	S Gammon Rd	25.0									TCL MH within, across from 821 S. Gammon
102	802 S Gammon Rd	S Gammon Rd	50.0									Wood Hill Condos
102	821 N Holt Cir	S Gammon Rd	75.0									north of 914 S Gammon, across from Kelleys Market
102	1102 Kottke Dr	Kottke Dr	75.0									High Point Park
102	1102 Kottke Dr	Kottke Dr	100.0									High Point Park
102	1102 Kottke Dr	Kottke Dr										High Point Park
102	1205 Kottke Dr	Kottke Dr	50.0									High Point Park, at PL with 602 Ondossagan Way, 5 stones total
102	1205 Kottke Dr	Kottke Dr	50.0									at PL with 801 Dandaneau, 5 stones total, City Greenway
102	1205 Kottke Dr	Kottke Dr	100.0									City Greenway, at PL with 7573 W. Village Crest, 7 stones
102	1205 Kottke Dr	Kottke Dr	125.0									City Greenway
102	701 Kottke Dr	Watts Rd	50.0									Manors Condos, behind ramp
102	701 Kottke Dr	Watts Rd	30.0									Manors Condos
102	701 Kottke Dr	Watts Rd	125.0									Manors Condos
102	701 Kottke Dr	Watts Rd	75.0									Manors Condos
102	701 Kottke Dr	Watts Rd	150.0									Manors Condos
102	701 Kottke Dr	Kottke Dr	125.0									by 7099, condos
102	701 Kottke Dr	Kottke Dr	75.0									by 7099, condos
102	701 Kottke Dr	Kottke Dr	125.0									by 7079, condos
102	701 Kottke Dr	Kottke Dr	75.0									by 7075
102	701 Kottke Dr	Kottke Dr	125.0									by 821, north of D/W, condos
102	701 Kottke Dr	Kottke Dr	100.0									The Manors Condos, by 887, by walking path, south of D/W
102	701 Kottke Dr	Kottke Dr	30.0									Manors Condos
102	701 Kottke Dr	Watts Rd	25.0									
102	1 Madeline Island	New Washburn Way	125.0									
102	7002 New Washburn Way	New Washburn Way	25.0									
102	7018 New Washburn Way	New Washburn Way	125.0									

District 20 Sidewalk Repairs Contract #8789												
Ward	Address	Frontage	Remove & Replace 5" Sidewalk (SF)	Remove & Replace 7" Sidewalk (SF)	5" New Sidewalk (SF)	7" New Sidewalk (SF)	Remove Concrete Sidewalk & Drive (SF)	Bus Pads (SF)	Remove & Replace C&G (LF)	Adj. MH (EA)	Detectable Warning Field (SF)	Comments
102	7018 New Washburn Way	New Washburn Way	50.0									
102	7026 New Washburn Way	New Washburn Way	75.0									near PL of 7034
102	7026 New Washburn Way	New Washburn Way	125.0									
102	7210 New Washburn Way	New Washburn Way	50.0									at PL with 7218, 4 stones total
102	7210 New Washburn Way	New Washburn Way	50.0									
102	7218 New Washburn Way	New Washburn Way	75.0									at PL with 7210, 4 stones total
102	7226 New Washburn Way	New Washburn Way	50.0									
102	7342 New Washburn Way	New Washburn Way	30.0									
102	7358 New Washburn Way	New Washburn Way	25.0									
102	7358 New Washburn Way	New Washburn Way	50.0									
102	7402 New Washburn Way	New Washburn Way	125.0									
102	7410 New Washburn Way	New Washburn Way	25.0									
102	7430 New Washburn Way	New Washburn Way	75.0									
102	7502 New Washburn Way	New Washburn Way	50.0									
102	602 Ondossagon Way	Kottke Dr	75.0									
102	602 Ondossagon Way	Kottke Dr	75.0									at PL with 1102 Kottke, High Point Park, 5 stones total
102	613 Ondossagon Way	Ondossagon Way	25.0									
102	613 Ondossagon Way	Ondossagon Way	25.0									At D/W
102	621 Ondossagon Way	Ondossagon Way	75.0									
102	629 Ondossagon Way	Ondossagon Way	125.0									
102	629 Ondossagon Way	Ondossagon Way	25.0									
102	629 Ondossagon Way	Ondossagon Way	75.0									
102	701 Ondossagon Way	Ondossagon Way	50.0									
102	702 Ondossagon Way	Ondossagon Way	25.0									at PL with 706, 2 stones total
102	702 Ondossagon Way	Ondossagon Way	25.0									At D/W
102	702 Ondossagon Way	Ondossagon Way	25.0									At D/W
102	705 Ondossagon Way	Ondossagon Way	75.0									
102	706 Ondossagon Way	Ondossagon Way	25.0									at PL with 702, 2 stones total
102	706 Ondossagon Way	Ondossagon Way	25.0									At D/W
102	718 Ondossagon Way	Ondossagon Way	200.0									
102	722 Ondossagon Way	S High Point Rd	25.0									At D/W
102	801 Ondossagon Way	Ondossagon Way	100.0									across from 7707 S. High Point
102	801 Ondossagon Way	Ondossagon Way	100.0									
102	802 Ondossagon Way	Ondossagon Way	50.0									at PL with 806, 4 stones total
102	802 Ondossagon Way	S High Point rd	75.0									across from 7707 S. High Point
102	805 Ondossagon Way	Ondossagon Way	75.0									At D/W
102	806 Ondossagon Way	Ondossagon Way	50.0									at PL with 802, 4 stones total
102	806 Ondossagon Way	S High Point Rd	75.0									across from 7707 S. High Point
102	809 Ondossagon Way	Ondossagon Way	25.0									At D/W
102	810 Ondossagon Way	Ondossagon Way	100.0									
102	810 Ondossagon Way	Ondossagon Way	50.0									across from 7707 S. High Point
102	813 Ondossagon Way	Ondossagon Way	200.0									At D/W
102	814 Ondossagon Way	Ondossagon Way	100.0									
102	814 Ondossagon Way	Ondossagon Way	100.0									
102	817 Ondossagon Way	Ondossagon Way	25.0									
102	818 Ondossagon Way	Ondossagon Way	75.0									
102	818 Ondossagon Way	Ondossagon Way	100.0									near 822 PL, private tree
102	821 Ondossagon Way	New Washburn Way	125.0									
102	821 Ondossagon Way	Ondossagon Way	75.0									
102	821 Ondossagon Way	New Washburn Way	75.0									
102	821 Ondossagon Way	Ondossagon Way	80.0									
102	822 Ondossagon Way	Ondossagon Way	25.0									At D/W
102	826 Ondossagon Way	S High Point Rd							6.0			curb only-6'
102	826 Ondossagon Way	New Washburn Way	175.0									

District 20 Sidewalk Repairs
Contract #8789

Ward	Address	Frontage	Remove & Replace 5" Sidewalk (SF)	Remove & Replace 7" Sidewalk (SF)	5" New Sidewalk (SF)	7" New Sidewalk (SF)	Remove Concrete Sidewalk & Drive (SF)	Bus Pads (SF)	Remove & Replace C&G (LF)	Adj. MH (EA)	Detectable Warning Field (SF)	Comments
102	826 Ondossagon Way	Ondossagon Way	100.0									
102	826 Ondossagon Way	Ondossagon Way	200.0									At D/W
102	701 Sky Ridge Dr	Sky Ridge Dr	75.0									
102	701 Sky Ridge Dr	Watts Rd	50.0									
102	701 Sky Ridge Dr	Watts Rd	25.0									
102	701 Sky Ridge Dr	Watts Rd						60.0				(20-03) S side of Watts Rd, E of Sky Ridge Dr. Widen bus pad (approx. 10'x6').
102	702 Sky Ridge Dr	Watts Rd	75.0									
102	702 Sky Ridge Dr	Sky Ridge Dr	25.0									
102	706 Sky Ridge Dr	Watts Rd	100.0									
102	714 Sky Ridge Dr	Watts Rd	75.0									next to 710
102	754 Sky Ridge Dr	Sky Ridge Dr	75.0									
102	754 Sky Ridge Dr	Sky Ridge Dr		25.0								7" at D/W, behind house. asphalt patch
102	778 Sky Ridge Dr	Sky Ridge Dr	100.0									across from 810
102	782 Sky Ridge Dr	Sky Ridge Dr	75.0									At D/W
102	813 Sky Ridge Dr	Sky Ridge Dr	25.0									
102	814 Sky Ridge Dr	Sky Ridge Dr	100.0									
102	817 Sky Ridge Dr	Sky Ridge Dr	75.0									by 819
102	846 Sky Ridge Dr	Sky Ridge Dr	75.0									
102	851 Sky Ridge Dr	Sky Ridge Dr	100.0									
102	897 Sky Ridge Dr	Sky Ridge Dr	50.0									
102	901 Sky Ridge Dr	Sky Ridge Dr	30.0									
102	918 Sky Ridge Dr	Kottke Dr	25.0									
102	925 Sky Ridge Dr	Kottke Dr	25.0									
102	925 Sky Ridge Dr	Kottke Dr		6.0								corner of ramp, tie-in with rebar
102	926 Sky Ridge Dr	Kottke Dr		6.0								corner of ramp, tie in with rebar
102	926 Sky Ridge Dr	Kottke Dr	50.0									behind ramp
102	926 Sky Ridge Dr	Kottke Dr	50.0									
102	926 Sky Ridge Dr	Sky Ridge Dr	100.0									
102	7102 E Valley Ridge Dr	E Valley Ridge Dr	50.0									
102	7102 E Valley Ridge Dr	E Valley Ridge Dr	50.0									At D/W, asphalt patch
102	7106 E Valley Ridge Dr	Kottke Dr	25.0									
102	7122 E Valley Ridge Dr	E Valley Ridge Dr	25.0									
102	7134 E Valley Ridge Dr	E Valley Ridge Dr	25.0									
102	7202 E Valley Ridge Dr	E Valley Ridge Dr	75.0									
102	7202 E Valley Ridge Dr	E Valley Ridge Dr	75.0									
102	7222 E Valley Ridge Dr	Kottke Dr	75.0									
102	7234 E Valley Ridge Dr	E Valley Ridge Dr	75.0									
102	7234 E Valley Ridge Dr	E Valley Ridge Dr	100.0									
102	7248 E Valley Ridge Dr	Kottke Dr	75.0									
102	7302 W Valley Ridge Dr	W Valley Ridge Dr	25.0									
102	7322 W Valley Ridge Dr	W Valley Ridge Dr	75.0									
102	7334 W Valley Ridge Dr	Kottke Dr	50.0									
102	7338 W Valley Ridge Dr	W Valley Ridge Dr	125.0									
102	7402 W Valley Ridge Dr	W Valley Ridge Dr	75.0									water box within
102	7434 W Valley Ridge Dr	W Valley Ridge Dr	100.0									
102	7449 W Valley Ridge Dr	Kottke Dr	100.0									
102	7454 W Valley Ridge Dr	W Valley Ridge Dr	25.0									waterway
102	7502 E Village Crest Dr	Kottke Dr			27.0							at PL with 1205 Kottke (city greenway). 7 stones total
102	7573 W Village Crest Dr	Kottke Dr	75.0									
102	7573 W Village Crest Dr	Kottke Dr	125.0									
102	7101 Watts Rd	Watts Rd	50.0									Harbor House Condos
102	7101 Watts Rd	Kottke Dr	125.0									
102	7101 Watts Rd	Kottke Dr	50.0									Harbor House Condos


District 20 Sidewalk Repairs Contract #8789												
Ward	Address	Frontage	Remove & Replace 5" Sidewalk (SF)	Remove & Replace 7" Sidewalk (SF)	5" New Sidewalk (SF)	7" New Sidewalk (SF)	Remove Concrete Drive (SF)	Bus Pads (SF)	Remove & Replace C&G (LF)	Adj. MH (EA)	Detectable Warning Field (SF)	Comments
102	7101 Watts Rd	Kottke Dr	75.0									Harbor House Condos
102	7101 Watts Rd	Kottke Dr	25.0									Harbor House Condos
102	7101 Watts Rd	Kottke Dr		25.0								7" at D/W, asphalt patch
102	7101 Watts Rd	Kottke Dr	25.0									Harbor House Condos
102	7101 Watts Rd	Watts Rd	50.0									Harbor House Condos
102	7101 Watts Rd	Watts Rd		25.0								7" at D/W, Harbor House Condos, Captains Ct D/W
102	7101 Watts Rd	Kottke Dr	175.0									Harbor House Condos
102	7101 Watts Rd	Watts Rd		25.0								Harbor House Condos, 7" at D/W, at Harbor House Dr
102	7201 Watts Rd	Watts Rd		25.0								7" at D/W, Blueberry Hill Apt, asphalt patch
108	7326 Watts Rd	Watts Rd						70.0				(20-02) N side of Watts Rd, W of Sky Ridge Dr. Bus pad only (approx. 10'x7').
108	7601 Watts Rd	S High Point Rd	25.0									High Point Woods Apt, by High Point Woods Dr
108	7601 Watts Rd	Watts Rd	75.0									High Point Woods Apt, undermined.
108	7601 Watts Rd	Watts Rd	50.0									High Point Woods Apt
108	7601 Watts Rd	S High Point Rd							8.5			High Point Woods Apt, undermined.
108	7601 Watts Rd	S High Point Rd	75.0									High Point Woods Apt, curb at ramp
108	7601 Watts Rd	S High Point Rd	75.0									High Point Woods Apt
108	7601 Watts Rd	S High Point Rd	50.0									High Point Woods Apt, by High Point Woods Dr
108	7601 Watts Rd	S High Point Rd	100.0									High Point Woods Apt, by High Point Woods Dr
156	1115 S High Point Rd	S High Point Rd	27.5									High Point Woods Apt
												At D/W, asphalt patch
			98771.4	7844.7	325.0	135.0	210.0	900.0	357.8	3.0	512.0	

SECTION E: BIDDERS ACKNOWLEDGEMENT

CONTRACT TITLE Annual Construction & Reconstruction
of Concrete Sidewalk & Incidental
Concrete Curb & Gutter Work
CONTRACT NO. 8789

Bidder must state a Unit Price and Total Bid for each item. The Total Bid for each item must be the product of quantity, by Unit Price. The Grand Total must be the sum of the Total Bids for the various items. In case of multiplication errors or addition errors, the Grand Total with corrected multiplication and/or addition shall determine the Grand Total bid for each contract. The Unit Price and Total Bid must be entered numerically in the spaces provided. All words and numbers shall be written in ink.

1. The undersigned having familiarized himself/herself with the Contract documents, including Advertisement for Bids, Instructions to Bidders, Form of Proposal, City of Madison Standard Specifications for Public Works Construction - 2025 Edition thereto, Form of Agreement, Form of Bond, and Addenda issued and attached to the plans and specifications on file in the office of the City Engineer, hereby proposes to provide and furnish all the labor, materials, tools, and expendable equipment necessary to perform and complete in a workmanlike manner the specified construction on this project for the City of Madison; all in accordance with the plans and specifications as prepared by the City Engineer, including Addenda to the Contract Nos. _____ through _____ issued thereto, at the prices for said work as contained in this proposal. (Electronic bids submittals shall acknowledge addendum under Section E and shall not acknowledge here)
2. If awarded the Contract, we will initiate action within seven (7) days after notification or in accordance with the date specified in the contract to begin work and will proceed with diligence to bring the project to full completion within the number of work days allowed in the Contract or by the calendar date stated in the Contract.
3. The undersigned Bidder or Contractor certifies that he/she is not a party to any contract, combination in form of trust or otherwise, or conspiracy in restraint of trade or commerce or any other violation of the anti-trust laws of the State of Wisconsin or of the United States, with respect to this bid or contract or otherwise.
4. I hereby certify that I have met the Bid Bond Requirements as specified in Section 102.5.
(IF BID BOND IS USED, IT SHALL BE SUBMITTED ON THE FORMS PROVIDED BY THE CITY. FAILURE TO DO SO MAY RESULT IN REJECTION OF THE BID).
5. I hereby certify that all statements herein are made on behalf of **LaLonde Contractors, Inc.** (name of corporation, partnership, or person submitting bid) a corporation organized and existing under the laws of the State of **Wisconsin** a partnership consisting of _____; an individual trading as _____; of the City of **Waukesha** State of **Wisconsin**; that I have examined and carefully prepared this Proposal, from the plans and specifications and have checked the same in detail before submitting this Proposal; that I have fully authority to make such statements and submit this Proposal in (its, their) behalf; and that the said statements are true and correct.



SIGNATURE

Mark LaLonde
Mark LaLonde

President and Secretary

TITLE, IF ANY

Sworn and subscribed to before me this **13th** of **February**, 20 **25**.

Roberta Fennig
(Notary Public or other officer authorized to administer oaths)

My Commission Expires **August 08, 2027**

Bidders shall not add any conditions or qualifying statements to this Proposal.

Best Value Contracting**1. The Contractor shall indicate the non-apprenticeable trades used on this contract.**

Unknown.

2. Madison General Ordinance (M.G.O.), 33.07(7), does provide for some exemptions from the active apprentice requirement. Apprenticeable trades are those trades considered apprenticeable by the State of Wisconsin. Please check applicable box if you are seeking an exemption.

☐ Contractor has a total skilled workforce of four or less individuals in all apprenticeable trades combined.

☐ No available trade training program; The Contractor has been rejected by the only available trade training program, or there is no trade training program within 90 miles.

☐ Contractor is not using an apprentice due to having a journey worker on layoff status, provided the journey worker was employed by the contractor in the past six months.

☒ First time contractor on City of Madison Public Works contract requests a onetime exemption but intends to comply on all future contracts and is taking steps typical of a "good faith" effort.

☐ Contractor has been in business less than one year.

☐ Contractor doesn't have enough journeyman trade workers to qualify for a trade training program in that respective trade.

☐ An exemption is granted in accordance with a time period of a "Documented Depression" as defined by the State of Wisconsin.

3. The Contractor shall indicate on the following section which apprenticeable trades are to be used on this contract. Compliance with active apprenticeship, to the extent required by M.G.O. 33.07(7), shall be satisfied by documentation from an applicable trade training body; an apprenticeship contract with the Wisconsin Department of Workforce Development or a similar agency in another state; or the U.S Department of Labor. This documentation is required prior to the Contractor beginning work on the project site.

☐ The Contractor has reviewed the list and shall not use any apprenticeable trades on this project.

LIST APPRENTICABLE TRADES (check all that apply to your work to be performed on this contract)

☐ BRICKLAYER

☐ CARPENTER

☐ CEMENT MASON / CONCRETE FINISHER

☐ CEMENT MASON (HEAVY HIGHWAY)

☐ CONSTRUCTION CRAFT LABORER

☐ DATA COMMUNICATION INSTALLER

☐ ELECTRICIAN

☐ ENVIRONMENTAL SYSTEMS TECHNICIAN / HVAC SERVICE TECH/HVAC INSTALL / SERVICE

☐ GLAZIER

☒ HEAVY EQUIPMENT OPERATOR / OPERATING ENGINEER

☐ INSULATION WORKER (HEAT and FROST)

☐ IRON WORKER

☐ IRON WORKER (ASSEMBLER, METAL BLDGS)

☐ PAINTER and DECORATOR

☐ PLASTERER

☐ PLUMBER

☐ RESIDENTIAL ELECTRICIAN

☐ ROOFER and WATER PROOFER

☐ SHEET METAL WORKER

☐ SPRINKLER FITTER

☐ STEAMFITTER

☐ STEAMFITTER (REFRIGERATION)

☐ STEAMFITTER (SERVICE)

☐ TAPER and FINISHER

☐ TELECOMMUNICATIONS (VOICE, DATA and VIDEO) INSTALLER-TECHNICIAN

☐ TILE SETTER

CONTRACT NO. 8789

Small Business Enterprise Compliance Report

This information may be submitted electronically through
Bid Express or submitted with bid in sealed envelope.

Cover Sheet


Prime Bidder Information

Company:	LaLonde Contractors, Inc.
Address:	1609 Lincoln Avenue, Waukesha, Wisconsin 53186
Telephone Number:	(262) 544-1515
Fax Number:	(262) 544-1715
Contact Person/Title:	Mark LaLonde, President & Secretary


Prime Bidder Certification

Name:	Mark LaLonde
Title:	President and Secretary
Company:	LaLonde Contractors, Inc.

I certify that the information contained in this SBE Compliance Report is true and correct to the best of my knowledge and belief.



Witness' Signature



Bidder's Signature **Mark LaLonde**
President & Secretary

February 13, 2025

Date



ANNUAL CONSTRUCTION A&ND RECONSTRUCTION OF CONCRETE SIDEWALK & INCIDENTAL CURB & GUTTER WORK ORDERED (DISTRICT 20) BY THE COMMON COUNCIL

CONTRACT NO. 8789

DATE: 2/13/25

LaLonde Contractors, Inc.

Item	Quantity	Price	Extension
Section B: Proposal Page			
10802 - ROOT CUTTING - SIDEWALK - L.F.	5900.00	\$0.82	\$4,838.00
20101 - EXCAVATION CUT - C.Y.	20.00	\$25.35	\$507.00
20218 - CRUSHED STONE - TON	25.00	\$23.20	\$580.00
20221 - TOPSOIL - S.Y.	135.00	\$16.76	\$2,262.60
20302 - SAWCUT CONCRETE FULL DEPTH - L.F.	50.00	\$5.43	\$271.50
20303 - SAWCUT ASPHALT PAVEMENT - L.F.	25.00	\$5.43	\$135.75
20323 - REMOVE CONCRETE SIDEWALK & DRIVE - S.F.	310.00	\$2.24	\$694.40
20401 - CLEARING - I.D.	10.00	\$15.00	\$150.00
20406 - GRUBBING - I.D.	10.00	\$15.00	\$150.00
20501 - ADJUST SEWER ACCESS STRUCTURE - EACH	5.00	\$706.00	\$3,530.00
20502 - ADJUST CATCH BASIN - EACH	1.00	\$736.00	\$736.00
20701 - TERRACE SEEDING - S.Y.	135.00	\$4.96	\$669.60
21061 - EROSION MATTING, CLASS I, URBAN TYPE A - S.Y.	135.00	\$4.96	\$669.60
30101 - #4 EPOXY COATED PAVEMENT TIE - EACH	10.00	\$13.75	\$137.50
30301 - 5 INCH CONCRETE SIDEWALK - S.F.	375.00	\$9.69	\$3,633.75
30302 - 7 INCH CONCRETE SIDEWALK & DRIVE - S.F.	235.00	\$10.70	\$2,514.50
30330 - PROFILE SAWCUT - L.F.	20.00	\$23.35	\$467.00
30340 - CURB RAMP DETECTABLE WARNING FIELDS - S.F.	600.00	\$43.72	\$26,232.00
30501 - REMOVE AND REPLACE 5 INCH CONCRETE SIDEWALK - SIDEWALK REPLACEMENT PROGRAM - S.F.	99636.00	\$18.56	\$1,849,244.16
30502 - REMOVE AND REPLACE 7 INCH CONCRETE SIDEWALK & DRIVE- SIDEWALK REPLACEMENT PROGRAM - S.F.	8500.00	\$24.67	\$209,695.00
30503 - REMOVE AND REPLACE CONCRETE STEPS - SIDEWALK REPLACEMENT PROGRAM - S.F.	25.00	\$52.56	\$1,314.00
30504 - REMOVE EXISTING ASPHALT SIDEWALK & DRIVEWAY - SIDEWALK REPLACEMENT PROGRAM - S.F.	100.00	\$17.44	\$1,744.00
30505 - REMOVE AND REPLACE CONCRETE CURB & GUTTER - SIDEWALK REPLACEMENT PROGRAM - L.F.	500.00	\$76.57	\$38,285.00
30506 - RESET BRICK PAVERS - SIDEWALK REPLACEMENT PROGRAM - S.F.	50.00	\$21.30	\$1,065.00
40202 - HMA PAVEMENT 4 LT 58-28 S - SY	100.00	\$40.35	\$4,035.00
40364 - ADJUST INLET CASTING, TYPE "H" - RESURFACING - EACH	1.00	\$736.00	\$736.00
90001 - HES CONCRETE, REMOVE AND REPLACE 7 INCH CONCRETE SIDEWALK - SIDEWALK REPLACEMENT PROGRAM - S.F.	100.00	\$26.04	\$2,604.00
90002 - BUS PAD - S.F.	900.00	\$24.44	\$21,996.00
90003 - SIDEWALK CURB - L.F.	50.00	\$60.38	\$3,019.00
90004 - REMOVE AND REPLACE CONCRETE CURB & GUTTER - BUS PAD LOCATIONS - L.F.	100.00	\$90.65	\$9,065.00
90005 - TEMPORARY SIDEWALK ACCESS - EACH	5.00	\$532.00	\$2,660.00
31 Items	Totals		\$2,193,641.36

SECTION G: BID BOND

LET ALL KNOW BY THESE DOCUMENTS PRESENTED, THAT Principal and Surety, as identified below, are held and firmly bound unto the City of Madison, (hereinafter referred to as the "Obligee"), in the sum of five per cent (5%) of the amount of the total bid or bids of the Principal herein accepted by the Obligee, for the payment of which the Principal and the Surety bind themselves, their heirs, executors, administrators, successors and assigns, jointly and severally, firmly by these presents.

The conditions of this obligation are such that, whereas the Principal has submitted, to the City of Madison a certain bid, including the related alternate, and substitute bids attached hereto and hereby made a part hereof, to enter into a contract in writing for the construction of:

**ANNUAL CONSTRUCTION & RECONSTRUCTION OF CONCRETE SIDEWALK &
INCIDENTAL CONCRETE CURB & GUTTER WORK ORDERED (DISTRICT 20) BY
THE COMMON COUNCIL
CONTRACT NO. 8789**

1. If said bid is rejected by the Obligee, then this obligation shall be void.
2. If said bid is accepted by the Obligee and the Principal shall execute and deliver a contract in the form specified by the Obligee (properly completed in accordance with said bid) and shall furnish a bond for his/her faithful performance of said contract, and for the payment of all persons performing labor or furnishing materials in connection therewith, and shall in all other respects perform the agreement created by the acceptance of said bid, then this obligation shall be void.

If said bid is accepted by the Obligee and the Principal shall fail to execute and deliver the contract and the performance and payment bond noted in 2. above executed by this Surety, or other Surety approved by the City of Madison, all within the time specified or any extension thereof, the Principal and Surety agree jointly and severally to forfeit to the Obligee as liquidated damages the sum mentioned above, it being understood that the liability of the Surety for any and all claims hereunder shall in no event exceed the sum of this obligation as stated, and it is further understood that the Principal and Surety reserve the right to recover from the Obligee that portion of the forfeited sum which exceed the actual liquidated damages incurred by the Obligee.

The Surety, for value received, hereby stipulates and agrees that the obligations of said Surety and its bond shall be in no way impaired or affected by an extension of the time within which the Obligee may accept such bid, and said Surety does hereby waive notice of any such extension.

IN WITNESS WHEREOF, the Principal and the Surety have hereunto set their hands and seals, and such of them as are corporations have caused their corporate seals to be hereto affixed and these presents to be signed by their proper officers, on the day and year set forth below.

Seal PRINCIPAL


LaLonde Contractors, Inc.

Name of Principal

By

Mark LaLonde, President & Secretary

Name and Title



February 13, 2025

Date

Seal SURETY

Swiss Re Corporate Solutions America Insurance Corporation

Name of Surety

By

Jenny L. Hirth, Attorney-in-Fact

Name and Title



February 13, 2025

Date

This certifies that I have been duly licensed as an agent for the above company in Wisconsin under National Provider No. 6523593 for the year 2025, and appointed as attorney in fact with authority to execute this bid bond and the payment and performance bond referred to above, which power of attorney has not been revoked.

February 13, 2025

Date


Agent Signature

740 Regent Street, Suite 400

Address

Madison, WI 53715

City, State and Zip Code

262-446-5935

Telephone Number

NOTE TO SURETY & PRINCIPAL

The bid submitted which this bond guarantees shall be rejected if the following instrument is not attached to this bond:

Power of Attorney showing that the agent of Surety is currently authorized to execute bonds on behalf of the Surety, and in the amounts referenced above.

SWISS RE CORPORATE SOLUTIONS

SWISS RE CORPORATE SOLUTIONS AMERICA INSURANCE CORPORATION ("SRCSAIC")
SWISS RE CORPORATE SOLUTIONS PREMIER INSURANCE CORPORATION ("SRCSPIC")
WESTPORT INSURANCE CORPORATION ("WIC")

GENERAL POWER OF ATTORNEY

KNOW ALL MEN BY THESE PRESENTS, THAT SRCSAIC, a corporation duly organized and existing under laws of the State of Missouri, and having its principal office in the City of Kansas City, Missouri, and SRCSPIC, a corporation organized and existing under the laws of the State of Missouri and having its principal office in the City of Kansas City, Missouri, and WIC, organized under the laws of the State of Missouri, and having its principal office in the City of Kansas City, Missouri, each does hereby make, constitute and appoint:

PATRICK A. MCKENNA, JAY A. ZAHN, JENNY L. HIRTH, KATHRYN A. WEIDNER,

and LYNN E. POTTER

JOINTLY OR SEVERALLY

Its true and lawful Attorney(s)-in-Fact, to make, execute, seal and deliver, for and on its behalf and as its act and deed, bonds or other writings obligatory in the nature of a bond on behalf of each of said Companies, as surety, on contracts of suretyship as are or may be required or permitted by law, regulation, contract or otherwise, provided that no bond or undertaking or contract or suretyship executed under this authority shall exceed the amount of:

FIFTY MILLION (\$50,000,000.00) DOLLARS

This Power of Attorney is granted and is signed by facsimile under and by the authority of the following Resolutions adopted by the Boards of Directors of both SRCSAIC and SRCSPIC at meetings duly called and held on the 18th of November 2021 and WIC by written consent of its Executive Committee dated July 18, 2011.

"RESOLVED, that any two of the President, any Managing Director, any Senior Vice President, any Vice President, the Secretary or any Assistant Secretary be, and each or any of them hereby is, authorized to execute a Power of Attorney qualifying the attorney named in the given Power of Attorney to execute on behalf of the Corporation bonds, undertakings and all contracts of surety, and that each or any of them hereby is authorized to attest to the execution of any such Power of Attorney and to attach therein the seal of the Corporation; and it is

FURTHER RESOLVED, that the signature of such officers and the seal of the Corporation may be affixed to any such Power of Attorney or to any certificate relating thereto by facsimile, and any such Power of Attorney or certificate bearing such facsimile signatures or facsimile seal shall be binding upon the Corporation when so affixed and in the future with regard to any bond, undertaking or contract of surety to which it is attached."



By Erik Janssens
Erik Janssens, Senior Vice President of SRCSAIC & Senior Vice President
of SRCSPIC & Senior Vice President of WIC

By Gerald Jagrowski
Gerald Jagrowski, Vice President of SRCSAIC & Vice President of SRCSPIC
& Vice President of WIC



IN WITNESS WHEREOF, SRCSAIC, SRCSPIC, and WIC have caused their official seals to be hereunto affixed, and these presents to be signed by their authorized officers

this 28TH day of MARCH, 2024

State of Illinois
County of Cook



Swiss Re Corporate Solutions America Insurance Corporation
Swiss Re Corporate Solutions Premier Insurance Corporation
Westport Insurance Corporation

On this 28TH day of MARCH, 2024, before me, a Notary Public personally appeared Erik Janssens, Senior Vice President of SRCSAIC and Senior Vice President of SRCSPIC and Senior Vice President of WIC and Gerald Jagrowski, Vice President of SRCSAIC and Vice President of SRCSPIC and Vice President of WIC, personally known to me, who being by me duly sworn, acknowledged that they signed the above Power of Attorney as officers of and acknowledged said instrument to be the voluntary act and deed of their respective companies.



Christina Manisco
Christina Manisco, Notary

I, Jeffrey Goldberg, the duly elected Senior Vice President and Assistant Secretary of SRCSAIC and SRCSPIC and WIC, do hereby certify that the above and foregoing is a true and correct copy of a Power of Attorney given by said SRCSAIC and SRCSPIC and WIC, which is still in full force and effect. IN WITNESS WHEREOF, I have set my hand and affixed the seals of the Companies this 13th day of February, 2025.



Jeffrey Goldberg
Jeffrey Goldberg, Senior Vice President &
Assistant Secretary of SRCSAIC and
SRCSPIC and WIC

SECTION H: AGREEMENT

THIS AGREEMENT made this 28th day of March in the year Two Thousand and Twenty-Five between **LALONDE CONTRACTORS, INC.** hereinafter called the Contractor, and the City of Madison, a Wisconsin municipal corporation, hereinafter called the City.

WHEREAS, the Common Council of the City of Madison ("Council") under the provisions of a resolution adopted on **MARCH 11, 2025**, and by virtue of authority vested in the Council, has awarded to the Contractor the work of performing certain public construction.

NOW, THEREFORE, the Contractor and the City, for the consideration hereinafter named, agree as follows:

1. **Scope of Work.** The Contractor shall, perform the construction, execution and completion of the following listed complete work or improvement in full compliance with the Plans, Specifications, Standard Specifications, Supplemental Specifications, Special Provisions and Agreement; perform all items of work covered or stipulated in the Proposal; perform all altered or extra work; and shall furnish, unless otherwise provided in the contract, all materials, implements, machinery, equipment, tools, supplies, transportation, and labor necessary to the prosecution and completion of the work or improvements:

ANNUAL CONSTRUCTION & RECONSTRUCTION OF CONCRETE SIDEWALK & INCIDENTAL CONCRETE CURB & GUTTER WORK ORDERED (DISTRICT 20) BY THE COMMON COUNCIL CONTRACT NO. 8789

2. **Completion Date/Contract Time.** Construction work must begin within seven (7) calendar days after the date appearing on mailed written notice to do so shall have been sent to the Contractor and shall be carried on at a rate so as to secure full completion SEE SPECIAL PROVISIONS, the rate of progress and the time of completion being essential conditions of this Agreement.
3. **Contract Price.** The City shall pay to the Contractor at the times, in the manner and on the conditions set forth in said specifications, the sum of **TWO MILLION ONE HUNDRED NINETY-THREE THOUSAND SIX HUNDRED FORTY-ONE AND 36/100 (\$2,193,641.36)** Dollars being the amount bid by such Contractor and which was awarded as provided by law.
4. **A. Non-Discrimination.** During the term of this Agreement, the Contractor agrees not to discriminate against any employee or applicant because of race, religion, marital status, age, color, sex, disability, national origin or ancestry, income level or source of income, arrest record or conviction record, less than honorable discharge, physical appearance, sexual orientation, gender identity, political beliefs, or student status. The Contractor further agrees not to discriminate against any subcontractor or person who offers to subcontract on this contract because of race, religion, color, age, disability, sex, sexual orientation, gender identity or national origin.

B. Affirmative Action. The Contractor agrees that within thirty (30) days after the effective date of this agreement, the Contractor will provide to the City Affirmative Action Division certain workforce utilization statistics, using a form to be furnished by the City.

If the contract is still in effect, or if the City enters into a new agreement with the Contractor, within one year after the date on which the form was required to be provided, the Contractor will provide updated workforce information using a second form, also to be furnished by the City. The second form will be submitted to the City Affirmative Action Division no later than one year after the date on which the first form was required to be provided.

The Contractor further agrees that, for at least twelve (12) months after the effective date of this contract, it will notify the City Affirmative Action Division of each of its job openings at facilities in Dane County for which applicants not already employees of the Contractor are to be considered. The notice will include a job description, classification, qualifications and application procedures and deadlines, shall be provided to the City by the opening date of advertisement and with sufficient time for the City to notify candidates and make a timely referral. The Contractor agrees to interview and consider candidates referred by the Affirmative Action Division, or an organization designated by the Division, if the candidate meets the minimum qualification standards established by the Contractor, and if the referral is timely. A referral is timely if it is received by the Contractor on or before the date started in the notice.

Articles of Agreement Article I

The Contractor shall take affirmative action in accordance with the provisions of this contract to insure that applicants are employed, and that employees are treated during employment without regard to race, religion, color, age, marital status, disability, sex, sexual orientation, gender identity or national origin and that the employer shall provide harassment free work environment for the realization of the potential of each employee. Such action shall include, but not be limited to, the following: employment, upgrading, demotion or transfer, recruitment or recruitment advertising, layoff or termination, rates of pay or other forms of compensation and selection for training including apprenticeship insofar as it is within the control of the Contractor. The Contractor agrees to post in conspicuous places available to employees and applicants notices to be provided by the City setting out the provisions of the nondiscrimination clauses in this contract.

Article II

The Contractor shall in all solicitations or advertisements for employees placed by or on behalf of the Contractor state that all qualified or qualifiable applicants will be employed without regard to race, religion, color, age, marital status, disability, sex, sexual orientation, gender identity or national origin.

Article III

The Contractor shall send to each labor union or representative of workers with which it has a collective bargaining agreement or other contract or understanding a notice to be provided by the City advising the labor union or worker's representative of the Contractor's equal employment opportunity and affirmative action commitments. Such notices shall be posted in conspicuous places available to employees and applicants for employment.

Article V

The Contractor agrees that it will comply with all provisions of the Affirmative Action Ordinance of the City of Madison, including the contract compliance requirements. The Contractor agrees to submit the model affirmative action plan for public works contractors in a form approved by the Affirmative Action Division Manager.

Article VI

The Contractor will maintain records as required by Section 39.02(9)(f) of the Madison General Ordinances and will provide the City Affirmative Action Division with access to such records and to persons who have relevant and necessary information, as provided in Section 39.02(9)(f). The City agrees to keep all such records confidential, except to the extent that public inspection is required by law.

Article VII

In the event of the Contractor's or subcontractor's failure to comply with the Equal Employment Opportunity and Affirmative Action Provisions of this contract or Section 39.03 and 39.02 of the Madison General Ordinances, it is agreed that the City at its option may do any or all of the following:

1. Cancel, terminate or suspend this Contract in whole or in part.
2. Declare the Contractor ineligible for further City contracts until the Affirmative Action requirements are met.
3. Recover on behalf of the City from the prime Contractor 0.5 percent of the contract award price for each week that such party fails or refuses to comply, in the nature of liquidated damages, but not to exceed a total of five percent (5%) of the contract price, or ten thousand dollars (\$10,000), whichever is less. Under public works contracts, if a subcontractor is in noncompliance, the City may recover liquidated damages from the prime Contractor in the manner described above. The preceding sentence shall not be construed to prohibit a prime Contractor from recovering the amount of such damage from the non-complying subcontractor.

Article VIII

The Contractor shall include the above provisions of this contract in every subcontract so that such provisions will be binding upon each subcontractor. The Contractor shall take such action with respect to any subcontractor as necessary to enforce such provisions, including sanctions provided for noncompliance.

Article IX

The Contractor shall allow the maximum feasible opportunity to small business enterprises to compete for any subcontracts entered into pursuant to this contract. (In federally funded contracts the terms "DBE, MBE and WBE" shall be substituted for the term "small business" in this Article.)

5. **Substance Abuse Prevention Program Required.** Prior to commencing work on the Contract, the Contractor, and any Subcontractor, shall have in place a written program for the prevention of substance abuse among its employees as required under Wis. Stat. Sec. 103.503.
6. **Contractor Hiring Practices.**

Ban the Box - Arrest and Criminal Background Checks. (Sec. 39.08, MGO)

This provision applies to all prime contractors on contracts entered into on or after January 1, 2016, and all subcontractors who are required to meet prequalification requirements under MGO 33.07(7)(I), MGO as of the first time they seek or renew pre-qualification status on or after January 1, 2016. The City will monitor compliance of subcontractors through the pre-qualification process.

- a. **Definitions.** For purposes of this section, "Arrest and Conviction Record" includes, but is not limited to, information indicating that a person has been questioned, apprehended, taken into custody or detention, held for investigation, arrested, charged with, indicted or tried for any felony, misdemeanor or other offense pursuant to any law enforcement or military authority.

"Conviction record" includes, but is not limited to, information indicating that a person has been convicted of a felony, misdemeanor or other offense, placed on probation, fined, imprisoned or paroled pursuant to any law enforcement or military authority.

"Background Check" means the process of checking an applicant's arrest and conviction record, through any means.

b. Requirements. For the duration of this Contract, the Contractor shall:

1. Remove from all job application forms any questions, check boxes, or other inquiries regarding an applicant's arrest and conviction record, as defined herein.
2. Refrain from asking an applicant in any manner about their arrest or conviction record until after conditional offer of employment is made to the applicant in question.
3. Refrain from conducting a formal or informal background check or making any other inquiry using any privately or publicly available means of obtaining the arrest or conviction record of an applicant until after a conditional offer of employment is made to the applicant in question.
4. Make information about this ordinance available to applicants and existing employees, and post notices in prominent locations at the workplace with information about the ordinance and complaint procedure using language provided by the City.
5. Comply with all other provisions of Sec. 39.08, MGO.

c. Exemptions: This section shall not apply when:

1. Hiring for a position where certain convictions or violations are a bar to employment in that position under applicable law, or
2. Hiring a position for which information about criminal or arrest record, or a background check is required by law to be performed at a time or in a manner that would otherwise be prohibited by this ordinance, including a licensed trade or profession where the licensing authority explicitly authorizes or requires the inquiry in question.



To be exempt, Contractor has the burden of demonstrating that there is an applicable law or regulation that requires the hiring practice in question, if so, the contractor is exempt from all of the requirements of this ordinance for the position(s) in question.

7. **Choice of Law and Forum Selection.** This Contract shall be governed by and construed, interpreted and enforced in accordance with the laws of the State of Wisconsin. The parties agree, for any claim or suit or other dispute relating to this Contract that cannot be mutually resolved, the venue shall be a court of competent jurisdiction within the State of Wisconsin and the parties agree to submit themselves to the jurisdiction of said court, to the exclusion of any other judicial district that may have jurisdiction over such a dispute according to any law.
8. **Counterparts, Electronic Signature and Delivery.** This Contract may be signed in counterparts, each of which shall be taken together as a whole to comprise a single document. Signatures on this Contract may be exchanged between the parties by facsimile, electronic scanned copy (.pdf) or similar technology and shall be as valid as original; and this Contract may be converted into electronic format and signed or given effect with one or more electronic signature(s) if the electronic signature(s) meets all requirements of Wis. Stat. ch. 137 or other applicable Wisconsin or Federal law. Executed copies or counterparts of this Contract may be delivered by facsimile or email and upon receipt will be deemed original and binding upon the parties hereto, whether or not a hard copy is also delivered. Copies of this Contract, fully executed, shall be as valid as an original.

**ANNUAL CONSTRUCTION & RECONSTRUCTION OF CONCRETE SIDEWALK &
INCIDENTAL CONCRETE CURB & GUTTER WORK ORDERED (DISTRICT 20) BY
THE COMMON COUNCIL
CONTRACT NO. 8789**


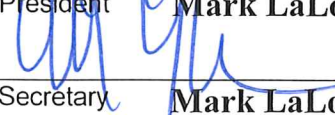
IN WITNESS WHEREOF, the Contractor has hereunto set his/her hand and seal and the City has caused this contract to be executed by its Mayor and City Clerk on the dates written below.

Countersigned:

	Date
Witness	
	Date
Witness	

LALONDE CONTRACTORS, INC.

Company Name

	March 18, 2025
President	Date
	March 18, 2025
Secretary	Date



CITY OF MADISON



Satya Rhodes-Conway, Mayor

03/28/2025

Date



Michael Haas, Acting City Clerk

03/25/2025

Date

Provisions have been made to pay the liability that will accrue under this contract.



David P. Schmiedicke, Finance Director

3/28/2025

Date

Approved as to form:



for

Michael Haas, City Attorney

03/28/2025

Date

Execution of this Agreement by City was authorized by Resolution Enactment No. RES -25-00160, ID No. 87307, adopted by the Common Council of the City of Madison on April 14, 2025.

SECTION I: PAYMENT AND PERFORMANCE BOND

LET ALL KNOW BY THESE DOCUMENTS PRESENTED, that we **LALONDE CONTRACTORS, INC.** as principal, and Swiss Re Corporate Solutions America Insurance Corporation Company of Kansas City, Missouri as surety, are held and firmly bound unto the City of Madison, Wisconsin, in the sum of **TWO MILLION ONE HUNDRED NINETY-THREE THOUSAND SIX HUNDRED FORTY-ONE AND 36/100 (\$2,193,641.36)** Dollars, lawful money of the United States, for the payment of which sum to the City of Madison, we hereby bind ourselves and our respective executors and administrators firmly by these presents.

The condition of this Bond is such that if the above bounden shall on his/her part fully and faithfully perform all of the terms of the Contract entered into between him/herself and the City of Madison for the construction of:

**ANNUAL CONSTRUCTION & RECONSTRUCTION OF CONCRETE SIDEWALK &
INCIDENTAL CONCRETE CURB & GUTTER WORK ORDERED (DISTRICT 20) BY
THE COMMON COUNCIL
CONTRACT NO. 8789**

in Madison, Wisconsin, and shall pay all claims for labor performed and material furnished in the prosecution of said work, and save the City harmless from all claims for damages because of negligence in the prosecution of said work, and shall save harmless the said City from all claims for compensation (under Chapter 102, Wisconsin Statutes) of employees and employees of subcontractor, then this Bond is to be void, otherwise of full force, virtue and effect.

Signed and sealed this 18th day of March, 2025

Countersigned:

[Signature]
Witness
[Signature]
Secretary Mark LaLonde

LALONDE CONTRACTORS, INC.

Company Name (Principal)

[Signature]
President Mark LaLonde



Swiss Re Corporate Solutions America Insurance Corporation

Surety

Seal

☒ Salary Employee ☐ Commission

By [Signature]

Jenny L. Hirth, Attorney-in-Fact

This certifies that I have been duly licensed as an agent for the above company in Wisconsin under National Producer Number 6523593 for the year 2025, and appointed as attorney-in-fact with authority to execute this payment and performance bond which power of attorney has not been revoked.

March 18, 2025

Date

[Signature]
Agent Signature

The foregoing Bond has been approved as to form:

03/31/2025

Date

Patricia Lauten

for

City Attorney

SWISS RE CORPORATE SOLUTIONS

SWISS RE CORPORATE SOLUTIONS AMERICA INSURANCE CORPORATION ("SRCSAIC")
SWISS RE CORPORATE SOLUTIONS PREMIER INSURANCE CORPORATION ("SRCSPIC")
WESTPORT INSURANCE CORPORATION ("WIC")

GENERAL POWER OF ATTORNEY

KNOW ALL MEN BY THESE PRESENTS, THAT SRCSAIC, a corporation duly organized and existing under laws of the State of Missouri, and having its principal office in the City of Kansas City, Missouri, and SRCSPIC, a corporation organized and existing under the laws of the State of Missouri and having its principal office in the City of Kansas City, Missouri, and WIC, organized under the laws of the State of Missouri, and having its principal office in the City of Kansas City, Missouri, each does hereby make, constitute and appoint:

PATRICK A. MCKENNA, JAY A. ZAHN, JENNY L. HIRTH, KATHRYN A. WEIDNER,

and LYNN E. POTTER

JOINTLY OR SEVERALLY

Its true and lawful Attorney(s)-in-Fact, to make, execute, seal and deliver, for and on its behalf and as its act and deed, bonds or other writings obligatory in the nature of a bond on behalf of each of said Companies, as surety, on contracts of suretyship as are or may be required or permitted by law, regulation, contract or otherwise, provided that no bond or undertaking or contract or suretyship executed under this authority shall exceed the amount of:

FIFTY MILLION (\$50,000,000.00) DOLLARS

This Power of Attorney is granted and is signed by facsimile under and by the authority of the following Resolutions adopted by the Boards of Directors of both SRCSAIC and SRCSPIC at meetings duly called and held on the 18th of November 2021 and WIC by written consent of its Executive Committee dated July 18, 2011.

"RESOLVED, that any two of the President, any Managing Director, any Senior Vice President, any Vice President, the Secretary or any Assistant Secretary be, and each or any of them hereby is, authorized to execute a Power of Attorney qualifying the attorney named in the given Power of Attorney to execute on behalf of the Corporation bonds, undertakings and all contracts of surety, and that each or any of them hereby is authorized to attest to the execution of any such Power of Attorney and to attach therein the seal of the Corporation; and it is

FURTHER RESOLVED, that the signature of such officers and the seal of the Corporation may be affixed to any such Power of Attorney or to any certificate relating thereto by facsimile, and any such Power of Attorney or certificate bearing such facsimile signatures or facsimile seal shall be binding upon the Corporation when so affixed and in the future with regard to any bond, undertaking or contract of surety to which it is attached."



By Erik Janssens
Erik Janssens, Senior Vice President of SRCSAIC & Senior Vice President
of SRCSPIC & Senior Vice President of WIC

By Gerald Jagrowski
Gerald Jagrowski, Vice President of SRCSAIC & Vice President of SRCSPIC
& Vice President of WIC



IN WITNESS WHEREOF, SRCSAIC, SRCSPIC, and WIC have caused their official seals to be hereunto affixed, and these presents to be signed by their authorized officers

this 28TH day of MARCH, 20 24

State of Illinois
County of Cook

SS

Swiss Re Corporate Solutions America Insurance Corporation
Swiss Re Corporate Solutions Premier Insurance Corporation
Westport Insurance Corporation

On this 28TH day of MARCH, 20 24, before me, a Notary Public personally appeared Erik Janssens, Senior Vice President of SRCSAIC and Senior Vice President of SRCSPIC and Senior Vice President of WIC and Gerald Jagrowski, Vice President of SRCSAIC and Vice President of SRCSPIC and Vice President of WIC, personally known to me, who being by me duly sworn, acknowledged that they signed the above Power of Attorney as officers of and acknowledged said instrument to be the voluntary act and deed of their respective companies.



Christina Manisco
Christina Manisco, Notary

I, Jeffrey Goldberg, the duly elected Senior Vice President and Assistant Secretary of SRCSAIC and SRCSPIC and WIC, do hereby certify that the above and foregoing is a true and correct copy of a Power of Attorney given by said SRCSAIC and SRCSPIC and WIC, which is still in full force and effect. IN WITNESS WHEREOF, I have set my hand and affixed the seals of the Companies this 18th day of March, 2025.

Jeffrey Goldberg
Jeffrey Goldberg, Senior Vice President &
Assistant Secretary of SRCSAIC and
SRCSPIC and WIC